

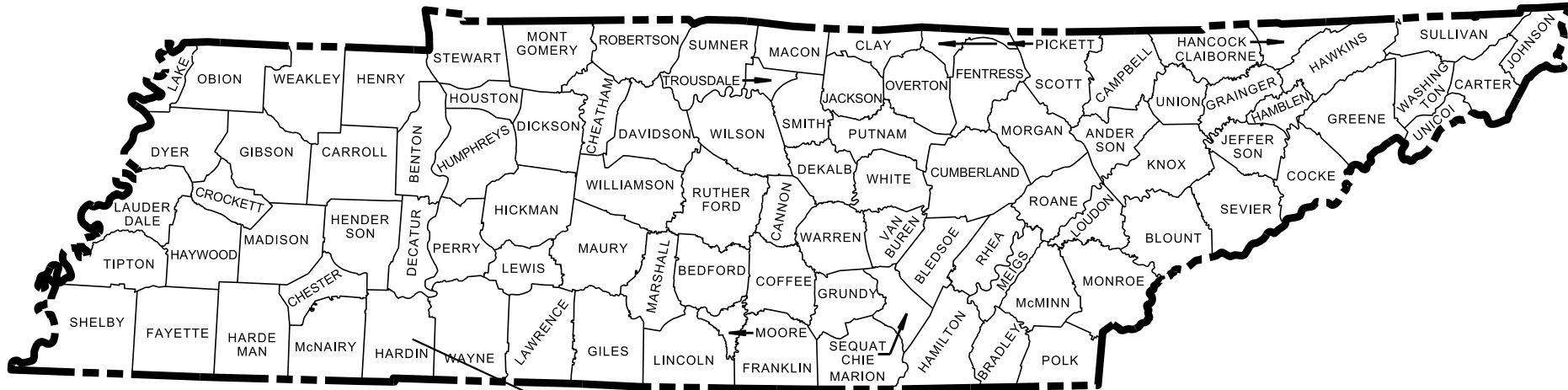
STATE OF TENNESSEE
DEPARTMENT OF TRANSPORTATION
BUREAU OF ENGINEERING

HARDIN COUNTY

S.R. 57
INTERSECTION AT S.R. 142 (KENDRICK ROAD)
AND WATKINS ROAD, L.M. 1.73 (RSAR)

CONSTRUCTION
GRADE, DRAIN, BASE & SURFACE, SIGNS & PVMT. MARKING

STATE HIGHWAY NO. 57 F.A.H.S. NO. N/A



PROJECT LOCATION



36003-3213-94
END PROJECT NO. STP-SIP-57(58) CONSTRUCTION

STA. 77+00.00
N 267330.8116 E 1265606.2113

NO EXCLUSIONS

ROAD TO BE CONSTRUCTED
WHILE UNDER TRAFFIC

UNOFFICIAL
SET
NOT FOR
BIDDING

SEALED BY

36003-2213-94
END PROJECT NO. STP-SIP-57(58) R.O.W.

STA. 72+61.66
N 267505.7790 E 1265204.6975

APPROVED:
PAUL D. DEGGES, CHIEF ENGINEER

DATE:

APPROVED:
JOHN SCHROER, COMMISSIONER

U.S. DEPARTMENT OF TRANSPORTATION
FEDERAL HIGHWAY ADMINISTRATION

APPROVED: _____
DIVISION ADMINISTRATOR DATE

SURVEY 11-27-13	TRAFFIC DATA	
SURVEY UPDATE: 10/14/14	ADT (2018)	2610
SURVEY UPDATE: 5/21/15	ADT (2038)	3130
SURVEY UPDATE: 9/13/16	DHV (2038)	323
SURVEY UPDATE: 9/20/17	D	55 - 45
	T (ADT)	12 %
	T (DHV)	8 %
	V	55 MPH

STATE PLANE COORDINATES ARE BASED ON GPS MEASUREMENTS
OBTAINED 11-27-13 USING GEOID 2003 MODEL AND DATUM
ADJUSTMENT FACTOR OF 0.99998



SCALE: 1"= 5280'



ROADWAY LENGTH 0.333 MILES
BRIDGE LENGTH 0.0 MILES
BOX BRIDGE LENGTH 0.0 MILES
PROJECT LENGTH 0.333 MILES

36003-3213-94
BEGIN PROJECT NO. STP-SIP-57(58) CONSTRUCTION

STA. 59+40.00
N 268033.8988 E 1263992.7731

36003-2213-94
BEGIN PROJECT NO. STP-SIP-57(58) R.O.W.

STA. 61+78.37
N 267938.5337 E 1264207.5541

SPECIAL NOTES

PROPOSALS MAY BE REJECTED BY THE COMMISSIONER IF ANY OF THE UNIT PRICES
CONTAINED THEREIN ARE OBVIOUSLY UNBALANCED, EITHER EXCESSIVE OR BELOW
THE REASONABLE COST ANALYSIS VALUE.

THIS PROJECT TO BE CONSTRUCTED UNDER THE STANDARD SPECIFICATIONS OF
THE TENNESSEE DEPARTMENT OF TRANSPORTATION DATED JANUARY 1, 2015 AND
ADDITIONAL SPECIFICATIONS AND SPECIAL PROVISIONS CONTAINED IN THE PLANS
AND IN THE PROPOSAL CONTRACT.

TDOT ROAD SP. SV. 2: RYAN PHILPOTT, P.E., REG. 4
DESIGNER: ERIC S. BROWN, P.E., REG. 4 CHECKED BY: NORA DIXON, REG. 4
P.E. NO. 36003-1213-94 (DESIGN)
PIN NO. 118453.00

ROADWAY INDEX

SHEET NAME	SHEET NO.
TITLE SHEET	1
ROADWAY INDEX AND STANDARD ROADWAY DRAWINGS	1A
STANDARD TRAFFIC OPERATIONS DRAWINGS	1A1
PROJECT COMMITMENTS	1B
ESTIMATED ROADWAY QUANTITIES	2
TYPICAL SECTIONS	2A
TYPICAL SECTIONS AND PAVEMENT SCHEDULE	2A1
GENERAL NOTES.....	2B – 2B1
SPECIAL NOTES.....	2C
TABULATED QUANTITIES	2D
RIGHT-OF-WAY NOTES, UTILITY NOTES and UTILITY OWNERS.....	3
PRESENT LAYOUT(S).....	4 – 5
PROPOSED LAYOUT(S)	4A – 5A
PROPOSED PROFILE(S)	4B – 5B
SIDE ROADS PROFILE(S).....	6
PRIVATE DRIVE, BUSINESS, AND FIELD ENTRANCE PROFILE(S).....	7
DRAINAGE MAP(S).....	8
EROSION PREVENTION & SEDIMENT CONTROL (EPSC) NOTES, LEGEND, & TABULATION	9
EROSION PREVENTION & SEDIMENT CONTROL (EPSC) PLANS	10, 10A – 11A
PAVEMENT EDGE DROP-OFF NOTES FOR TRAFFIC CONTROL.....	12
TRAFFIC CONTROL PHASING NOTES, LEGEND & TABULATION	12A
TRAFFIC CONTROL PLANS	13
SIGNING AND PAVEMENT MARKING PLAN(S).....	14 - 15
ROADWAY CROSS SECTIONS	16 – 29
SIDE ROAD CROSS SECTIONS	30 – 32
STORM WATER POLLUTION PREVENTION PLAN (SWPPP) INDEX....	S-1
UTILITIES INDEX	U1-1

STANDARD ROADWAY DRAWINGS

DWG.	REV.	DESCRIPTION
ROADWAY DESIGN STANDARDS		
RD-A-1	12-18-99	STANDARD ABBREVIATIONS
RD-L-1	10-26-94	STANDARD LEGEND
RD-L-5	05-01-08	STANDARD LEGEND FOR EROSION PREVENTION AND SEDIMENT CONTROL
RD-L-6	03-30-10	STANDARD LEGEND FOR EROSION PREVENTION AND SEDIMENT CONTROL
RD-L-7	05-24-12	STANDARD LEGEND FOR EROSION PREVENTION AND SEDIMENT CONTROL
RD01-TS-3	10-15-02	DESIGN STANDARD FOR 2-LANE ARTERIAL HIGHWAYS
RD01-S-11	04-04-03	DESIGN AND CONSTRUCTION DETAILS FOR ROADSIDE SLOPE DEVELOPMENT
RD01-S-11A	10-15-02	ROADSIDE DITCH DETAILS FOR DESIGN AND CONSTRUCTION
PIPE CULVERTS AND ENDWALLS		
D-PB-1	03-16-17	STANDARD DETAILS FOR CONCRETE PIPE INSTALLATION
D-PB-2	01-29-14	STANDARD DETAILS FOR FLEXIBLE PIPE INSTALLATION
D-PG-3	04-15-97	FERROUS AND ALUMINUM CORRUGATED METAL PIPE
D-PE-18A	01-06-15	18" CONCRETE ENDWALL CROSS DRAIN (FOR 3:1, 4:1 & 6:1 SLOPES)
D-PE-18B		18" CONCRETE ENDWALL CROSS DRAIN (FOR 3:1, 4:1 & 6:1 SLOPES)
D-SEW-1A	03-16-17	SIDE DRAIN CONCRETE ENDWALL WITH STEEL PIPE GRATE FOR 15" AND 18" PIPES - 6:1 SLOPE
ROADWAY AND PAVEMENT APPURTENANCES		
RP-R-1	05-27-01	STANDARD RAMPS TO SIDE ROADS
SAFETY DESIGN AND FENCES		
S-F-1	05-24-12	HIGH VISIBILITY FENCE
S-RP-2	02-08-16	STANDARD CONCRETE RIGHT-OF-WAY MARKERS
DESIGN - TRAFFIC CONTROL		
T-M-1	07-05-17	DETAILS OF PAVEMENT MARKINGS FOR CONVENTIONAL ROADS AND MARKING ABBREVIATIONS
T-M-2	07-05-17	DETAILS OF PAVEMENT MARKINGS FOR CONVENTIONAL ROADS
T-M-3	07-24-14	MARKING STANDARDS FOR TRAFFIC ISLANDS, MEDIANS & PAVED SHOULDERS ON CONVENTIONAL ROADS
T-M-4	10-10-16	STANDARD INTERSECTION PAVEMENT MARKINGS
T-FAB-1	05-27-97	FLASHING YELLOW ARROW BOARD
T-PBR-1	03-16-17	INTERCONNECTED PORTABLE BARRIER RAIL
T-PBR-2	03-16-17	DETAIL FOR FLEXIBLE DELINEATORS
T-WZ-10	04-02-12	ADVANCE ROAD WORK SIGNING ON HIGHWAYS AND FREEWAYS
EROSION PREVENTION AND SEDIMENT CONTROL		
EC-STR-3B	03-16-17	SILT FENCE
EC-STR-3E	04-01-08	SILT FENCE FABRIC JOINING DETAILS
EC-STR-37	06-10-14	SEDIMENT TUBE
EC-STR-6	05-06-16	ROCK CHECK DAM

DWG.	REV.	DESCRIPTION
EC-STR-6A	05-06-16	ENHANCED ROCK CHECK DAM
EC-STR-11	03-16-17	CULVERT PROTECTION TYPE 1
EC-STR-25	08-01-12	TEMPORARY CULVERT CROSSING, CONSTRUCTION EXIT, CONSTRUCTION FORD

TYPE	YEAR	PROJECT NO.	SHEET NO.
CONST.	2018	STP-SIP-57(58)	1A

UNOFFICIAL
SET
NOT FOR
BIDDING

SEALED BY

STATE OF TENNESSEE
DEPARTMENT OF
TRANSPORTATION

ROADWAY INDEX
AND
STANDARD
ROADWAY
DRAWINGS

STANDARD TRAFFIC OPERATIONS DRAWINGS

DWG.	REV.	DESCRIPTION
SIGNS		
T-S-8	07-15-91	HIGHWAY SHIELDS USED ON STATE NUMBERED ROUTES AND ARROWS
T-S-9	06-10-14	STANDARD LAYOUT GROUND MOUNTED SIGNS
T-S-10	04-04-12	STANDARD MOUNTING DETAILS FLAT SHEET SIGNS ALUMINUM-STEEL DESIGN
T-S-16	07-02-15	GROUND MOUNTED ROADSIDE SIGN PLACEMENT DETAILS
T-S-17	07-11-17	STANDARD GROUND MOUNTED SIGN USING PERFORATED/KNOCKOUT SQUARE TUBE
T-S-19	07-11-17	STANDARD STEEL SIGN SUPPORTS
T-S-20	07-11-17	SIGN DETAILS
T-S-24	08-02-13	DETAILS OF SIGN WITH SOLAR FLASHING ASSEMBLY

TYPE	YEAR	PROJECT NO.	SHEET NO.
CONST.	2018	STP-SIP-57(58)	1A1

UNOFFICIAL
SET
NOT FOR
BIDDING

SEALED BY

STATE OF TENNESSEE
DEPARTMENT OF
TRANSPORTATION

STANDARD
TRAFFIC
OPERATIONS
DRAWINGS

TYPE	YEAR	PROJECT NO.	SHEET NO.
CONST.	2018	STP-SIP-57(58)	1B

PROJECT COMMITMENTS			
COMMITMENT ID	SOURCE DIVISON	DESCRIPTION	STA. / LOCATION
EDEC001	ENVIRONMENTAL DIVISION, ECOLOGY	TRANSPORTATION-RELATED ACTIVITIES NOT ANTICIPATED TO RESULT IN ADVERSE EFFECTS TO THE FEDERALLY ENDANGERED INDIANA BAT (MYOTIS SODALIS) OR THE THREATENED NORTHERN LONG-EARED BAT (NLEB) (MYOTIS SEPTENTRIONALIS) INCLUDE ALL WINTERTIME FORESTED CLEARING WITHIN 100 FEET OF ROADWAY SURFACE OR RAILROAD BALLAST THAT DOES NOT REMOVE KNOWN ROOSTS OR DOCUMENTED FORAGING/TRAVEL CORRIDORS AND IS NO CLOSER THAN ONE-HALF MILE FROM THE ENTRANCE OF A DOCUMENTED HIBERNACULUM. BECAUSE TDOT COMMITS TO IMPLEMENT APPROPRIATE AVOIDANCE AND MINIMIZATION MEASURES, THE PROJECT IS ELIGIBLE TO BE PLACED UNDER THE CONSULTATION HEREIN REFERENCED WITH DETERMINATIONS OF "NOT LIKELY TO ADVERSELY AFFECT" FOR THE INDIANA BAT AND NLEB.	SR57 AND SR142 AT L.M. 1.73

UNOFFICIAL
SET
NOT FOR
BIDDING

SEALED BY

STATE OF TENNESSEE
DEPARTMENT OF
TRANSPORTATION

PROJECT
COMMITMENTS

①②
②
③
④
⑤⑥
⑦
⑧
⑨
⑩
⑨
⑤
⑪
⑫
⑤
⑬
⑭
⑮
⑯
⑰
⑱
⑲
⑳
㉑㉒

ESTIMATED ROADWAY QUANTITIES			
ITEM NO.	DESCRIPTION	UNIT	QUANTITY
105-01	CONSTRUCTION STAKES, LINES AND GRADES	LS	1
201-01	CLEARING AND GRUBBING	LS	1
203-01	ROAD & DRAINAGE EXCAVATION (UNCLASSIFIED)	C.Y.	935
203-03	BORROW EXCAVATION (UNCLASSIFIED)	C.Y.	203
203-06	WATER	M.G.	18
209-05	SEDIMENT REMOVAL	C.Y.	29
209-08.02	TEMPORARY SILT FENCE (WITH BACKING)	L.F.	200
209-08.03	TEMPORARY SILT FENCE (WITHOUT BACKING)	L.F.	2000
209-08.07	ROCK CHECK DAM PER	EACH	4
209-08.08	ENHANCED ROCK CHECK DAM	EACH	3
209-09.01	SANDBAGS	BAG	100
209-20.04	POLYETHYLENE SHEETING (10 MIL.)	S.Y.	100
303-01	MINERAL AGGREGATE, TYPE A BASE, GRADING D	TON	1028
303-02	MINERAL AGGREGATE, TYPE B BASE, GRADING ("C OR D")	TON	100
303-10.01	MINERAL AGGREGATE (SIZE 57)	TON	100
307-01.01	ASPHALT CONCRETE MIX (PG64-22) (BPMB-HM) GRADING A	TON	197
307-01.08	ASPHALT CONCRETE MIX (PG64-22) (BPMB-HM) GRADING B-M2	TON	195
402-01	BITUMINOUS MATERIAL FOR PRIME COAT (PC)	TON	2
402-02	AGGREGATE FOR COVER MATERIAL (PC)	TON	6
403-01	BITUMINOUS MATERIAL FOR TACK COAT (TC)	TON	4
411-01.10	ACS MIX(PG64-22) GRADING D	TON	555
415-01.02	COLD PLANING BITUMINOUS PAVEMENT	S.Y.	6819
607-37.02	18" CORRUGATED METAL PIPE CULVERT	L.F.	8
607-39.02	18" PIPE CULVERT (SIDE DRAIN)	L.F.	159
611-07.31	18IN ENDWALL (SIDE DRAIN)	EACH	10
611-07.55	18IN ENDWALL (CROSS DRAIN) 4:1	EACH	1
621-03.02	18" TEMPORARY DRAINAGE PIPE	L.F.	40
705-08.51	PORTABLE IMPACT ATTENUATOR NCHRP350 TL-3	EACH	4
707-08.11	HIGH-VISIBILITY CONSTRUCTION FENCE	L.F.	200
708-02.01	MARKERS (CONCRETE R.O.W. POSTS)	EACH	8
709-05.05	MACHINED RIP-RAP (CLASS A-3)	TON	100
709-05.06	MACHINED RIP-RAP (CLASS A-1)	TON	25
712-01	TRAFFIC CONTROL	LS	1
712-02.02	INTERCONNECTED PORTABLE BARRIER RAIL	L.F.	1900
712-04.01	FLEXIBLE DRUMS (CHANNELIZING)	EACH	50
712-04.50	PORTABLE BARRIER RAIL DELINEATOR	EACH	20
712-05.01	WARNING LIGHTS (TYPE A)	EACH	10
712-05.03	WARNING LIGHTS (TYPE C)	EACH	10
712-06	SIGNS (CONSTRUCTION)	S.F.	232
712-08.03	ARROW BOARD (TYPE C)	EACH	2
713-02.21	SIGN POST DELINEATION ENHANCEMENT	L.F.	40
713-15.36	REMOVE SIGN, SUPPORT & FOOTING	EACH	15
713-16.01	CHANGEABLE MESSAGE SIGN UNIT	EACH	2
713-16.20	SIGNS (M3-2)	EACH	4
713-16.21	SIGNS (M3-4)	EACH	3
713-16.22	SIGNS (M6-1L)	EACH	2
713-16.23	SIGNS (M6-1R)	EACH	2
713-16.24	SIGNS (M6-3)	EACH	1
713-16.25	SIGNS (R1-1)	EACH	4
713-16.26	SIGNS (R7-1(MOD.))	EACH	4
713-16.27	SIGNS (S1-1)	EACH	1
713-16.28	SIGNS (TN-6B)	EACH	4
713-16.29	SIGNS (TN-6C)	EACH	3
713-16.30	SIGNS (TN-22B)	EACH	1
713-16.31	SIGNS (W2-1)	EACH	2
713-16.32	SIGNS (W3-1)	EACH	4
716-01.21	Snwplwble Pmnt Mrkrs (Bi-Dir)(1 Color)	EACH	144
716-01.22	Snwplwble Pmnt Mrkrs (Mono-Dir)(1 Color)	EACH	16
716-02.04	PLASTIC PAVEMENT MARKING(CHANNELIZATION STRIPING)	S.Y.	800
716-02.05	PLASTIC PAVEMENT MARKING (STOP LINE)	L.F.	130
716-02.06	PLASTIC PAVEMENT MARKING (TURN LANE ARROW)	EACH	4

716-03.03	PLASTIC WORD PAVEMENT MARKING (STOP AHEAD)	EACH	2
716-03.09	PLASTIC WORD PAVEMENT MARKING (NO PARKING)	EACH	4
716-04.04	PLASTIC PAVEMENT MARKING (TRANSVERSE SHOULDER)	L.F.	145
716-04.16	PLASTIC PAVEMENT MARKING (NOISE STRIP)	L.F.	352
716-05.01	PAINTED PAVEMENT MARKING (4" LINE)	L.M.	2.343
716-12.02	ENHANCED FLATLINE THERMO PVMT MRKNG (6IN LINE)	L.M.	1.419
716-13.02	SPRAY THERMO PVMT MRKNG (60 mil) (6IN LINE)	L.M.	0.814
716-13.05	SPRAY THERMO PVMT MRKNG (60 mil) (6IN DOTTED LINE)	L.F.	330
717-01	MOBILIZATION	LS	1
730-50.10	SOLAR POWERED FLASHING ASSEMBLY	EACH	4
740-10.03	GEOTEXTILE (TYPE III)(EROSION CONTROL)	S.Y.	226
740-11.04	TEMPORARY SEDIMENT TUBE 20IN (EROSION CONTROL)	L.F.	200
801-01.07	TEMPORARY SEEDING (WITH MULCH)	UNIT	37
801-03	WATER (SEEDING & SODDING)	M.G.	4
803-01	SODDING (NEW SOD)	S.Y.	4100

FOOTNOTES

- ① SEE GRADING SPECIAL NOTES ON SHEET 2C.
② SEE GRADING QUANTITIES TABULATION, SHEET 2D.
③ QUANTITY INCLUDES 159 TONS FOR DRIVEWAYS.
④ TO BE USED FOR DROP-OFF MAINTENANCE.
⑤ FOR TEMPORARY CONSTRUCTION EXITS.
⑥ INCLUDES 5 TONS FOR CULVERT PROTECTION TYPE 1.
⑦ QUANTITY INCLUDES 73 TONS FOR DRIVEWAYS, FIELD, AND BUSINESS ENTRANCES.
⑧ QUANTITY INCLUDES 47 TONS FOR DRIVEWAYS, FIELD, AND BUSINESS ENTRANCES.
⑨ FOR CROSS DRAIN EXTENSION, RIGHT, STA. 73+05.
⑩ SEE SIDE DRAIN TABULATION, SHEET 2D.
⑪ THIS ITEM SHALL BE A PORTABLE ENERGY ABSORBING TERMINAL MEETING THE REQUIREMENTS OF NCHRP 350 FOR TEST LEVEL 3. EXAMPLES WOULD BE A QUAD-GUARD, A REACT 350, OR A TRACC. THE PAY ITEM WILL INCLUDE FURNISHING AND INSTALLING ALL COMPONENTS AS SHOWN ON THE MANUFACTURER’S DRAWING.
⑫ SEE TABULATED QUANTITIES, SHEET 2D.
⑬ QUANTITY FOR CULVERT PROTECTION TYPE 1.
⑭ SEE TRAFFIC CONTROL QUANTITIES, SHEET 12A.
⑮ SIGN FACE, SUPPORT, INSTALLATION, HARDWARE TO BE INCLUDED IN ITEM NUMBER.
⑯ FOR FINAL PAVEMENT MARKINGS ONLY.
⑰ FOR USE AS TEMPORARY LINE MARKINGS.
⑱ TO BE USED FOR FINAL CENTER LINE STRIPING.
⑲ TO BE USED FOR FINAL EDGE LINE STRIPING.
⑳ QUANTITY INCLUDES 172 S.Y. FOR TEMPORARY CONSTRUCTION EXITS AND 54 S.Y. FOR CULVERT PROTECTION TYPE 1.
㉑ THE CONTRACTOR MAY ELECT TO SUBSTITUTE PREFORMED PLASTIC FOR THERMOPLASTIC. PREFORMED PLASTIC SHALL BE PAID FOR AT THE SAME UNIT PRICE AS BID FOR THERMOPLASTIC.

TYPE	YEAR	PROJECT NO.	SHEET NO.
CONST.	2018	STP-SIP-57(58)	2

UNOFFICIAL
SET
NOT FOR
BIDDING

SEALED BY

STATE OF TENNESSEE
DEPARTMENT OF
TRANSPORTATION

ESTIMATED
ROADWAY
QUANTITIES

12-APR-2018 10:22
\\jj04wf01.tdot.state.tn.us\04SHARED\Design\DESIGN\DESIGN\Hardin County\S.R. 57\LM1.73136SR57GeneralNotes.dgn

GENERAL NOTES

GRADING

- (1) ANY AREA THAT IS DISTURBED OUTSIDE LIMITS OF CONSTRUCTION DURING THE LIFE OF THIS PROJECT SHALL BE REPAIRED BY THE CONTRACTOR AT HIS EXPENSE.
- (2) CERTIFICATION FOR ALL BORROW PITS MUST BE OBTAINED IN ACCORDANCE WITH SUBSECTION 107.06 OF THE STANDARD SPECIFICATIONS.
- (3) THE CONTRACTOR SHALL NOT DISPOSE OF ANY MATERIAL EITHER ON OR OFF STATE-OWNED R.O.W. IN A REGULATORY FLOOD WAY AS DEFINED BY THE FEDERAL EMERGENCY MANAGEMENT AGENCY (FEMA) WITHOUT APPROVAL BY FEMA. ALL MATERIAL SHALL BE DISPOSED OF IN UPLAND (NON-WETLAND) AREAS AND ABOVE ORDINARY HIGH WATER OF ANY ADJACENT WATERCOURSE. THIS DOES NOT ELIMINATE THE NEED TO OBTAIN ANY OTHER LICENSES OR PERMITS THAT MAY BE REQUIRED BY ANY OTHER FEDERAL, STATE OR LOCAL AGENCY.

SEEDING AND SODDING

- (4) SOD SHALL BE PLACED AT LOCATIONS SHOWN ON THE PLANS TO PREVENT DAMAGE TO ADJACENT FACILITIES AND PROPERTY DUE TO EROSION ON ALL NEWLY GRADED CUT AND FILL SLOPES AS WORK PROGRESSES.

DRAINAGE

- (5) THE CONTRACTOR SHALL SHAPE DITCHES TO THE SPECIFIED DESIGN. THIS WORK WILL NOT BE MEASURED AND PAID FOR DIRECTLY, BUT THE COST WILL BE INCLUDED IN THE COST OF OTHER ITEMS.
- (6) EXCAVATION FOR PIPE CULVERTS WILL NOT BE MEASURED AND PAID FOR DIRECTLY, BUT WILL BE INCLUDED IN THE PRICE BID PER LINEAR FOOT OF PIPE (PIPE CULVERTS, STORM SEWERS, CONDUITS, ALL OTHER CULVERTS AND MINOR STRUCTURES).
- (7) THE CUTTING OF INLET AND OUTLET DITCHES WHERE SHOWN ON PLANS OR AS DIRECTED BY THE ENGINEER WILL BE MEASURED AND PAID FOR AS ITEM NO. 203-01 ROAD AND DRAINAGE EXCAVATION (UNCLASSIFIED).
- (8) WHERE A CULVERT (PIPE, SLAB OR BOX) IS MOVED TO A NEW LOCATION OTHER THAN THAT SHOWN ON THE PLANS, INCREASING OR DECREASING THE AMOUNT OF CULVERT EXCAVATION, NO INCREASE OR DECREASE IN THE AMOUNT OF PAYMENT WILL BE MADE DUE TO SUCH CHANGE.
- (9) DURING CONSTRUCTION OF DRAINAGE STRUCTURES ALL COST ASSOCIATED WITH MAINTAINING THE FLOW OF WATER AND TRAFFIC, AT THESE STRUCTURES, DURING THE PHASED CONSTRUCTION OF THIS PROJECT ARE TO BE INCLUDED IN THE UNIT PRICE OF THE DRAINAGE STRUCTURES AND TRAFFIC CONTROL ITEMS.

MISCELLANEOUS

- (10) THE CONTRACTOR SHALL BE REQUIRED TO REMOVE AND RESET MAILBOXES AND POSTS WHERE AND AS DIRECTED BY THE ENGINEER. COST TO BE INCLUDED IN PRICE BID FOR OTHER CONSTRUCTION ITEMS.
- (11) NOTHING IN THE GENERAL NOTES OR SPECIAL PROVISIONS SHALL RELIEVE THE CONTRACTOR FROM HIS RESPONSIBILITIES TOWARD THE SAFETY AND CONVENIENCE OF THE GENERAL PUBLIC AND THE RESIDENTS ALONG THE PROPOSED CONSTRUCTION AREA.

PAVEMENT MARKINGS

TEMPORARY PAVEMENT MARKINGS ON INTERMEDIATE LAYERS

- (12) TEMPORARY PAVEMENT LINE MARKINGS ON INTERMEDIATE LAYERS OF PAVEMENT SHALL BE REFLECTIVE TAPE OR REFLECTORIZED PAINT INSTALLED TO PERMANENT STANDARDS AT THE END OF EACH DAYS WORK. SHORT, UNMARKED SECTIONS SHALL NOT BE ALLOWED. THESE MARKINGS WILL BE MEASURED AND PAID FOR UNDER ITEM NO. 716-05.01, PAINTED PAVEMENT MARKING (4" LINE), L.M.

FINAL PAVEMENT MARKING

- (13) PERMANENT PAVEMENT LINE MARKINGS SHALL BE 6" ENHANCED FLATLINE THERMOPLASTIC INSTALLED TO PERMANENT STANDARDS AT THE END OF EACH DAY'S WORK. SHORT UNMARKED SECTIONS SHALL NOT BE ALLOWED. PAVEMENT MARKINGS WILL BE MEASURED AND PAID FOR UNDER ITEM NO. 716-12.02, ENHANCED FLATLINE THERMO PVMT MRKNG (6IN LINE), L.M. THE CONTRACTOR SHALL HAVE THE OPTION OF USING REFLECTORIZED PAINT INSTALLED TO PERMANENT STANDARDS AT THE END OF EACH DAY'S WORK AND THEN INSTALLING THE PERMANENT MARKINGS AFTER THE PAVING OPERATION IS COMPLETED. THE TEMPORARY MARKINGS FOR THE FINAL SURFACE WILL NOT BE MEASURED AND PAID FOR DIRECTLY, BUT THE COSTS ARE TO BE INCLUDED IN THE PRICE BID FOR THE PERMANENT MARKINGS.
- (14) PERMANENT PAVEMENT LINE MARKINGS SHALL BE 6" SPRAY THERMOPLASTIC (60 mil) INSTALLED TO PERMANENT STANDARDS AT THE END OF EACH DAY'S WORK. SHORT UNMARKED SECTIONS SHALL NOT BE ALLOWED. PAVEMENT MARKINGS WILL BE MEASURED AND PAID FOR UNDER ITEM NO. 716-13.02, SPRAY THERMO PVMT MRKNG (60 mil) (6IN LINE), L.M. THE CONTRACTOR SHALL HAVE THE OPTION OF USING REFLECTORIZED PAINT INSTALLED TO PERMANENT STANDARDS AT THE END OF EACH DAY'S WORK AND THEN INSTALLING THE PERMANENT MARKINGS AFTER THE PAVING OPERATION IS COMPLETED. THE TEMPORARY MARKINGS FOR THE FINAL SURFACE WILL NOT BE MEASURED AND PAID FOR DIRECTLY, BUT THE COSTS ARE TO BE INCLUDED IN THE PRICE BID FOR THE PERMANENT MARKINGS.

DETOURS, LANE SHIFTS AND MEDIAN CROSS-OVERS

- (15) THE PAVEMENT MARKING ON THE LANE SHIFT FOR CENTERLINE AND EDGELINES WILL BE INSTALLED AND MAINTAINED TO THE SAME STANDARDS AS FOR PERMANENT MARKINGS ON THE MAIN ROADWAY. THESE MARKINGS SHALL BE IN PLACE PRIOR TO ALLOWING TRAFFIC ONTO THE PAVEMENT. THESE PAVEMENT MARKINGS WILL BE MEASURED AND PAID FOR UNDER ITEM NO. 716-05.01, L.M.
- (16) BEFORE OPENING THE LANE SHIFT TO TRAFFIC, THE TRANSITIONAL MARKINGS ON THE EXISTING ROADWAY MUST BE IN PLACE. ALL EXISTING MARKINGS IN THE AREA OF THESE TRANSITIONAL MARKINGS SHALL BE OBLITERATED AND ALL EXISTING RAISED PAVEMENT MARKERS SHALL BE REMOVED TO ELIMINATE CONFLICTING MARKINGS. REMOVAL OF THE EXISTING CONFLICTING MARKINGS AND RAISED PAVEMENT MARKERS WILL NOT BE MEASURED AND PAID FOR DIRECTLY, BUT THE COST WILL BE INCLUDED IN ITEM NO. 712-01, TRAFFIC CONTROL, LUMP SUM.

PAVEMENT

PAVING

- (17) THE CONTRACTOR SHALL BE REQUIRED TO COLD PLANE AND PAVE IN THE DIRECTION OF TRAFFIC.

RESURFACING

- (18) WHERE DIRECTED BY THE TDOT ENGINEER, THE CONTRACTOR SHALL BE REQUIRED TO SHAPE PUBLIC SIDE ROADS, BUSINESS ENTRANCES, AND PRIVATE DRIVES, AS WELL AS CLEANING OF EXISTING DRAINS BEFORE PLACING MATERIALS. ALL COSTS ARE TO BE INCLUDED IN THE PRICE BID FOR OTHER ITEMS OF CONSTRUCTION.
- (19) ALL PUBLIC SIDE ROADS SHALL BE PAVED ONE PAVER WIDTH THROUGH THE INTERSECTION AS A MINIMUM. A SATISFACTORY TRANSITION FROM THE NEW PAVEMENT TO THE EXISTING GRADE OF THE INTERSECTING PUBLIC ROAD OR BUSINESS ENTRANCE SHALL BE PROVIDED. SHOULD THE PAVEMENT OF THE INTERSECTING PUBLIC ROAD BE DISTRESSED, THE RESURFACING WIDTH MAY BE INCREASED TO THE NORMAL RIGHT OF WAY LINE.
- (20) PRIVATE DRIVEWAYS, FIELD ENTRANCES, AND BUSINESS ENTRANCES WILL BE RESURFACED A PAVER WIDTH (LANE WIDTH) AS A MINIMUM. A PAVEMENT TAPER TO TRANSITION THE NEW PAVEMENT SHALL BE REQUIRED, IT SHALL BE BASED ON AN ADDITIONAL ONE FOOT OF WIDTH PER ONE INCH DEPTH OF PAVEMENT. IF THE SHOULDER IS NARROW ENOUGH THAT THE SUM OF THE SHOULDER AND THE TRANSITION ARE LESS THAN A PAVER WIDTH, THE TRANSITION SHALL OCCUR WITHIN THE PAVER WIDTH. IF THE SUM OF THE SHOULDER AND THE TRANSITION IS GREATER THAN A PAVER WIDTH (LANE WIDTH), THE TRANSITION SHALL OCCUR OUTSIDE OF THE PAVER WIDTH.
- (21) IN ALL CASES, THE LENGTH OF THE PAVEMENT TRANSITION, THE THICKNESS AND WIDTH OF THE RESURFACING AND ANY ADDITIONAL PAVEMENT MATERIALS SHALL BE AS DIRECTED BY THE TDOT ENGINEER.

SIGNING

- (22) THE TOP OF THE SIGN FOOTINGS SHALL BE PLACED LEVEL WITH THE GROUND LINE.
- (23) AFTER THE SIGN LOCATIONS HAVE BEEN STAKED, BUT PRIOR TO ORDERING ANY MATERIAL FOR THE SUPPORTS, THERE SHALL BE A FIELD INSPECTION AND APPROVAL BY THE REGIONAL CONSTRUCTION OFFICE.
- (24) THE EXISTING FOOTINGS ARE TO BE REMOVED 6 INCHES BELOW GROUND LINE.
- (25) THE LETTERS, DIGITS, ARROWS, BORDERS, AND ALPHABET ACCESSORIES ON ALL FLAT SHEET SIGNS SHALL BE APPLIED BY SILK SCREENING PROCESS, EXCEPT THAT CUT-OUT DIRECT APPLIED COPY SHALL BE USED ON ALL FLAT SHEET SIGNS WITH A GREEN BACKGROUND, OR BROWN BACKGROUND.
- (26) THE LETTERS, DIGITS, ARROWS, BORDERS, AND ALPHABET ACCESSORIES ON ALL FLAT SHEET SIGNS SHALL BE APPLIED BY SILK SCREENING PROCESS.

CONSTRUCTION WORK ZONE & TRAFFIC CONTROL

- (27) ADVANCED WARNING SIGNS SHALL NOT BE DISPLAYED MORE THAN FORTY-EIGHT (48) HOURS BEFORE PHYSICAL CONSTRUCTION BEGINS. SIGNS MAY BE ERECTED UP TO ONE WEEK BEFORE NEEDED, IF THE SIGN FACE IS FULLY COVERED.
- (28) IF THE CONTRACTOR MOVES OFF THE PROJECT, HE SHALL COVER OR REMOVE ALL UNNEEDED SIGNS AS DIRECTED BY THE ENGINEER. COSTS OF REMOVAL, COVERING, AND REINSTALLING SIGNS SHALL NOT BE MEASURED AND PAID FOR SEPARATELY, BUT ALL COSTS SHALL BE INCLUDED IN THE ORIGINAL UNIT PRICE BID FOR ITEM NO 712-06, SIGNS (CONSTRUCTION) PER SQUARE FOOT.
- (29) A LONG TERM BUT SPORADIC USE WARNING SIGN, SUCH AS A FLAGGER SIGN, MAY REMAIN IN PLACE WHEN NOT REQUIRED PROVIDED THE SIGN FACE IS FULLY COVERED.
- (30) TRAFFIC CONTROL DEVICES SHALL NOT BE DISPLAYED OR ERECTED UNLESS RELATED CONDITIONS ARE PRESENT NECESSITATING WARNING.
- (31) USE OF BARRICADES, PORTABLE BARRIER RAILS, AND DRUMS SHALL BE LIMITED TO THE IMMEDIATE AREAS OF CONSTRUCTION WHERE A HAZARD IS PRESENT. THESE DEVICES SHALL NOT BE STORED ALONG THE ROADWAY WITHIN THIRTY (30) FEET OF THE EDGE OF THE TRAVELED WAY BEFORE OR AFTER USE UNLESS PROTECTED BY GUARDRAIL, BRIDGE RAIL, AND/OR BARRIERS INSTALLED FOR OTHER PURPOSES FOR ROADWAYS WITH CURRENT ADT'S LESS THAN 1500 AND DESIGN SPEED OF LESS THAN 60 MPH. THIS DISTANCE SHALL INCREASE TO FORTY-FIVE (45) FEET FOR ROADWAYS WITH CURRENT ADT'S OF 1500 OR GREATER AND DESIGN SPEED OF 60 MPH OR GREATER OR ON THE OUTSIDE OF A HORIZONTAL CURVE. THESE DEVICES SHALL BE REMOVED FROM THE CONSTRUCTION WORK ZONE WHEN THE ENGINEER DETERMINES THEY ARE NO LONGER NEEDED. WHERE THERE IS INSUFFICIENT RIGHT-OF-WAY TO PROVIDE FOR THIS REQUIRED SETBACK, THE CONTRACTOR SHALL DETERMINE THE ALTERNATE LOCATIONS AND REQUEST THE ENGINEER'S APPROVAL TO USE THEM.
- (32) THE CONTRACTOR SHALL NOT BE PERMITTED TO PARK ANY VEHICLES OR CONSTRUCTION EQUIPMENT DURING PERIODS OF INACTIVITY, WITHIN THIRTY (30) FEET OF THE EDGE OF PAVEMENT WHEN THE LANE IS OPEN TO TRAFFIC UNLESS PROTECTED BY GUARDRAIL, BRIDGE RAIL, AND/OR BARRIERS INSTALLED FOR OTHER PURPOSES FOR ROADWAYS WITH CURRENT ADT'S LESS THAN 1500 AND DESIGN SPEED OF LESS THAN 60 MPH. THIS DISTANCE SHALL BE INCREASED TO FORTY-FIVE (45) FEET FOR ROADWAYS WITH CURRENT ADT'S OF 1500 OR GREATER AND DESIGN SPEED OF 60 MPH OR GREATER OR ON THE OUTSIDE OF A HORIZONTAL CURVE. PRIVATELY OWNED VEHICLES SHALL NOT BE ALLOWED TO PARK WITHIN THIRTY (30) FEET OF AN OPEN TRAFFIC LANE AT ANY TIME UNLESS PROTECTED AS DESCRIBED ABOVE FOR ROADWAYS WITH CURRENT ADT'S LESS THAN 1500 AND DESIGN SPEED OF LESS THAN 60 MPH. THIS DISTANCE SHALL BE INCREASED TO FORTY-FIVE (45) FEET FOR ROADWAYS WITH CURRENT ADT'S OF 1500 OR GREATER AND DESIGN SPEED OF 60 MPH OR GREATER OR ON THE OUTSIDE OF A HORIZONTAL CURVE. WHERE THERE IS INSUFFICIENT RIGHT-OF-WAY TO PROVIDE FOR THIS REQUIRED SETBACK, THE CONTRACTOR SHALL DETERMINE THE ALTERNATE LOCATIONS AND REQUEST THE ENGINEER'S APPROVAL TO USE THEM.

TYPE	YEAR	PROJECT NO.	SHEET NO.
CONST.	2018	STP-SIP-57(58)	2B

UNOFFICIAL
SET
NOT FOR
BIDDING

SEALED BY

STATE OF TENNESSEE
DEPARTMENT OF
TRANSPORTATION

GENERAL
NOTES

- (33) ALL DETOUR AND CONSTRUCTION SIGNING SHALL BE IN STRICT ACCORDANCE WITH THE MANUAL ON UNIFORM TRAFFIC CONTROL DEVICES.

EROSION PREVENTION AND SEDIMENT CONTROL

NATURAL RESOURCES

- (34) SOIL MATERIALS MUST BE PREVENTED FROM ENTERING WATERS OF THE STATE/U.S. EPSC MEASURES TO PROTECT NATURAL RESOURCES AND WATER QUALITY SHALL BE MAINTAINED THROUGHOUT THE CONSTRUCTION PERIOD. APPROPRIATE EPSC MEASURES MUST BE INSTALLED ALONG THE BASE OF ALL FILLS AND CUTS, ON THE DOWNHILL SIDE OF STOCKPILED SOIL, AND ALONG NATURAL RESOURCES IN CLEARED AREAS TO PREVENT SEDIMENT MIGRATION INTO STREAMS, WETLANDS OR OTHER NATURAL FEATURES IN ACCORDANCE WITH TDOT STANDARDS. EPSC MEASURES SHALL BE INSTALLED ON THE CONTOUR, ENTRENCHED AND STAKED, AND EXTEND THE WIDTH OF THE AREA TO BE CLEARED.
- (35) NEW CHANNEL CONSTRUCTION SHALL BE COMPLETED IN THE DRY AND STABILIZED FOR AT LEAST 72 HOURS PRIOR TO DIVERTING WATER FROM THE EXISTING AND/OR TEMPORARY CHANNEL.
- (36) INSTREAM EPSC DEVICES REQUIRE THE TDOT ENVIRONMENTAL DIVISION, PERMITS SECTION REVIEW AND MUST BE PROCESSED BY THE PERMITS SECTION TO OBTAIN WATER QUALITY PERMITS.
- (37) THE OPERATION OF EQUIPMENT IN WATERS OF THE STATE/U.S., INCLUDING WETLANDS AND EPHEMERAL, INTERMITTENT, AND PERENNIAL STREAMS, IS NOT ALLOWED.
- (38) THE WIDTH OF THE FILL ASSOCIATED WITH TEMPORARY CROSSINGS SHALL BE LIMITED TO THE MINIMUM NECESSARY FOR THE ACTUAL CROSSING, NOT TO EXCEED THE WIDTH SPECIFIED IN THE STANDARD DRAWING.
- (39) STREAM BEDS SHALL NOT BE USED AS TRANSPORTATION ROUTES FOR CONSTRUCTION EQUIPMENT. TEMPORARY CULVERT CROSSINGS SHALL BE LIMITED TO ONE POINT PER STREAM AND EPSC MEASURES SHALL BE USED WHERE THE STREAM BANKS ARE DISTURBED. WHERE THE STREAMBED IS NOT COMPOSED OF BEDROCK, A PAD OF CLEAN ROCK SHALL BE USED AT THE CROSSING POINT AND CULVERTED TO PREVENT THE IMPOUNDMENT OF WATER FLOW. CLEAN ROCK IS ROCK OF VARIOUS TYPE AND SIZE, DEPENDING UPON APPLICATION, WHICH CONTAINS NO FINES, SOILS, OR OTHER WASTES OR CONTAMINANTS. OTHER MATERIALS USED FOR ALL TEMPORARY FILLS SHALL BE COMPLETELY REMOVED IN THEIR ENTIRETY AFTER THE WORK IS COMPLETED AND THE AFFECTED AREAS RETURNED TO PREEXISTING ELEVATIONS. ALL TEMPORARY CROSSINGS SHALL BE CONSTRUCTED IN ACCORDANCE WITH STD. DWG. EC-STR-25 UNLESS SPECIFICALLY ADDRESSED IN THE EPSC PLANS. ALTERNATIVELY, PLACING A TEMPORARY BRIDGE (E.G. BAILEY BRIDGE OR EQUIVALENT, TIMBERS, ETC.) FROM TOP OF BANK TO TOP OF BANK OR THE APPROPRIATE USE OF BARGES AT THE CROSSING TO AVOID DISTURBANCE OF THE STREAMBED IS AN ACCEPTABLE OPTION.
- (40) HEAVY EQUIPMENT WORKING IN WETLANDS WITH PERMITTED TEMPORARY IMPACTS SHALL BE PLACED ON MATS, OR OTHER MEASURES MUST BE TAKEN TO MINIMIZE SOIL DISTURBANCE AND COMPACTION UNLESS SPECIFICALLY ADDRESSED IN THE CONSTRUCTION PLANS. ANY MATS AND OTHER MEASURES USED FOR HEAVY EQUIPMENT SHALL BE REMOVED IN THEIR ENTIRETY AFTER THE WORK IS COMPLETED. ALL AFFECTED AREAS SHOULD BE RETURNED TO PRE-EXISTING CONDITIONS.
- (41) WETLANDS SHALL NOT BE USED AS EQUIPMENT STORAGE, STAGING, OR TRANSPORTATION AREAS, UNLESS SPECIFICALLY PROVIDED FOR IN THE CONSTRUCTION PLANS AND PERMITS.
- (42) THE CONTRACTOR SHALL TAKE APPROPRIATE STEPS PRIOR TO ANY CONSTRUCTION AND MAINTENANCE ACTIVITIES TO ENSURE THAT ENVIRONMENTAL FEATURES (E.G., STREAMS, WETLANDS, SPRINGS, ETC.) ARE NOT IMPACTED BEYOND PERMITTED LOCATIONS. IF THE CONTRACTOR OR TDOT INSPECTOR IS UNSURE OF THE IDENTITY OF AN ENVIRONMENTAL FEATURE, THE INSPECTOR SHALL CONTACT THE TDOT REGION ENVIRONMENTAL TECH GROUP IMMEDIATELY.

SPECIES

- (43) NO ACTIVITY MAY SUBSTANTIALLY DISRUPT THE MOVEMENT OF THOSE SPECIES OF AQUATIC LIFE INDIGENOUS TO THE WATER BODY, INCLUDING THOSE SPECIES THAT NORMALLY MIGRATE THROUGH THE AREA.

- (44) SHOULD CLIFF SWALLOW OR BARN SWALLOW NESTS, EGGS, OR BIRDS (YOUNG AND ADULTS) BE PRESENT, THE CONTRACTOR SHALL CONTACT THE REGIONAL ECOLOGY OFFICE TO DETERMINE IF SEASONAL RESTRICTIONS WILL BE NECESSARY. GENERALLY, BIRDS, NESTS, AND EGGS MAY NOT BE DISTURBED BETWEEN APRIL 15 AND JULY 31. FROM AUGUST 1 TO APRIL 14, NESTS CAN BE REMOVED OR DESTROYED SO LONG AS BIRDS OR EGGS ARE NOT PRESENT, AND MEASURES IMPLEMENTED TO PREVENT FUTURE NEST BUILDING AT THE SITE (I.E., CLOSING OFF AREA USING NETTING).
- (45) IF THE REMOVAL OF ANY TREES WITH A DIAMETER AT BREAST HEIGHT (DBH) GREATER THAN 3 INCHES IS DEEMED NECESSARY THE TDOT SUPERVISOR SHALL CONTACT THE TDOT ENVIRONMENTAL DIVISION, ECOLOGY SECTION IMMEDIATELY.

INSPECTION, MAINTENANCE & REPAIR

- (46) REFER TO THE STORM WATER POLLUTION AND PREVENTION PLAN SHEETS (S-1) FOR SWPPP, PERMITS, AND RECORDS NOTES.

PERMITS, PLANS & RECORDS

- (47) THE CONTRACTOR SHALL BE SOLELY RESPONSIBLE FOR AND OBTAIN ANY NECESSARY ENVIRONMENTAL PERMITS OR APPROVALS, INCLUDING BUT NOT LIMITED TO ARCHAEOLOGY, ECOLOGY, HISTORICAL, HAZARDOUS MATERIALS, AIR AND NOISE, TDEC ARAP/401, USACE SECTION 404, TVA SECTION 26A, AND TDEC NPDES PERMITS, FROM FEDERAL, STATE AND/OR LOCAL AGENCIES REGARDING ANY MATERIAL AND STAGING AREAS AND THE OPERATION OF ANY PROJECT-DEDICATED ASPHALT AND/OR CONCRETE PLANTS TO BE USED. ANY SUCH PERMITS SHALL BE SUPPLIED TO THE TDOT PROJECT RESPONSIBLE PARTY PRIOR TO THE USE OF THE PERMITTED AREA(S).
- (48) ANY DISAGREEMENT BETWEEN THE CONSTRUCTION PLANS, THE PROJECT AS CONSTRUCTED, AND THE PERMIT(S) ISSUED FOR THE PROJECT, SHALL BE BROUGHT TO THE ATTENTION OF THE TDOT PROJECT RESPONSIBLE PARTY. THE ENVIRONMENTAL DIVISION, DESIGN DIVISION, AND HEADQUARTERS CONSTRUCTION OFFICE SHALL BE CONTACTED IN THESE INSTANCES AND DECIDE WHICH HAS PRECEDENCE AND WHETHER PERMIT OR PLANS REVISIONS ARE NEEDED. IN GENERAL, PERMIT CONDITIONS WILL PREVAIL.
- (49) IF A CHANGE IN PROJECT SCOPE OCCURS DURING CONSTRUCTION, INCLUDING VALUE ENGINEERING, THE TDOT PERMIT SECTION SHALL BE CONTACTED TO DETERMINE WHETHER PERMIT REVISIONS ARE NEEDED. THE ROADWAY DESIGN DIVISION SHALL BE CONTACTED TO DETERMINE IF ANY PLAN REVISIONS ARE NEEDED.
- (50) THE CONTRACTOR SHALL REVIEW ALL EXISTING PERMITS TO ENSURE THAT WORK AT PERMITTED SITES DOES NOT EXCEED EXPIRATION DATE. IF WORK IS GOING TO BE CONTINUED AFTER EXPIRATION DATES, THE CONTRACTOR SHALL CONTACT THE TDOT PROJECT RESPONSIBLE PARTY TO COMMENCE PERMIT RENEWAL PROCESS.
- (51) ALL WATER QUALITY PERMITS SHALL BE POSTED NEAR THE MAIN ENTRANCE OF THE CONSTRUCTION SITE ACCESSIBLE TO THE PUBLIC. THE NAME, COMPANY NAME, EMAIL ADDRESS, TELEPHONE NUMBER AND ADDRESS OF THE PROJECT SITE OWNER, OPERATOR, OR A LOCAL CONTACT PERSON WITH A BRIEF DESCRIPTION OF THE PROJECT SHALL ALSO BE POSTED. IF POSTING THIS INFORMATION NEAR A MAIN ENTRANCE IS INFEASIBLE, THE INFORMATION SHALL BE PLACED IN A PUBLICLY ACCESSIBLE LOCATION NEAR WHERE THE CONSTRUCTION IS ACTIVELY UNDERWAY AND MOVED AS NECESSARY. THIS LOCATION SHALL BE POSTED AT THE CONSTRUCTION SITE. ALL POSTINGS SHALL BE MAINTAINED IN LEGIBLE CONDITION.

GOOD HOUSEKEEPING MEASURES & WASTE DISPOSAL

- (52) THE CONTRACTOR SHALL ESTABLISH AND MAINTAIN A PROACTIVE METHOD TO PREVENT LITTER AND CONSTRUCTION WASTES FROM ENTERING WATERS OF THE STATE/U.S. THESE MATERIALS SHALL BE REMOVED FROM STORMWATER EXPOSURE PRIOR TO ANTICIPATED STORM EVENTS OR BEFORE BEING CARRIED OFFSITE BY WIND, OR OTHERWISE PREVENTED FROM BECOMING A POLLUTANT SOURCE FOR STORMWATER DISCHARGES. AFTER USE, MATERIALS USED FOR EPSC SHALL BE REMOVED FROM THE SITE.
- (53) THE CONTRACTOR SHALL TAKE APPROPRIATE STEPS TO ENSURE THAT PETROLEUM PRODUCTS OR OTHER CHEMICAL POLLUTANTS ARE PREVENTED FROM ENTERING WATERS OF THE STATE/U.S. ALL EQUIPMENT REFUELING, SERVICING, AND STAGING AREAS SHALL COMPLY WITH ALL LOCAL, STATE, AND FEDERAL LAWS, RULES, REGULATIONS, AND ORDINANCES, INCLUDING THOSE OF THE NATIONAL FIRE PROTECTION ASSOCIATION. APPROPRIATE CONTAINMENT MEASURES FOR THESE AREAS SHALL BE USED.

- (54) CONTRACTORS SHALL PROVIDE DESIGNATED TRUCK WASHOUT AREAS ON THE SITE. THESE AREAS MUST BE SELF CONTAINED, NOT CONNECTED TO ANY STORMWATER OUTLET OF THE SITE, AND PROPERLY SIGNED. WASH DOWN OR WASTE DISCHARGE OF CONCRETE TRUCKS SHALL NOT BE PERMITTED ONSITE UNLESS PROPER SETTLEMENT AREAS HAVE BEEN PROVIDED IN ACCORDANCE WITH BOTH STATE AND FEDERAL REGULATIONS.
- (55) WHEEL WASH WATER SHALL BE COLLECTED AND ALLOWED TO SETTLE OUT SUSPENDED SOLIDS PRIOR TO DISCHARGE. WHEEL WASH WATER SHALL NOT BE DISCHARGED DIRECTLY INTO ANY STORMWATER SYSTEM OR STORMWATER TREATMENT SYSTEM.
- (56) IF PORTABLE SANITARY FACILITIES ARE PROVIDED ON CONSTRUCTION SITES, SANITARY WASTE SHALL BE COLLECTED FROM THE PORTABLE UNITS IN A TIMELY MANNER BY A LICENSED WASTE MANAGEMENT CONTRACTOR OR AS REQUIRED BY ANY REGULATIONS. THE CONTRACTOR SHALL OBTAIN ANY AND ALL NECESSARY PERMITS TO DISPOSE OF SANITARY WASTE.
- (57) ONLY CONSTRUCTION PRODUCTS NEEDED SHALL BE STORED ONSITE BY THE CONTRACTOR. THE CONTRACTOR SHALL STORE ALL MATERIALS UNDER COVER AND IN APPROPRIATE CONTAINERS. PRODUCTS MUST BE STORED IN ORIGINAL CONTAINERS AND LABELED. MATERIAL MIXING SHALL BE CONDUCTED IN ACCORDANCE WITH THE MANUFACTURER'S RECOMMENDATIONS. THE CONTRACTOR'S RESPONSIBLE PARTY SHALL INSPECT MATERIALS STORAGE AREAS REGULARLY TO ENSURE PROPER USE AND DISPOSAL.
- (58) WHEN POSSIBLE, ALL PRODUCTS SHALL BE USED COMPLETELY BEFORE PROPERLY DISPOSING OF THE CONTAINER OFFSITE. THE MANUFACTURER'S DIRECTIONS FOR DISPOSAL OF MATERIALS AND CONTAINERS SHALL BE FOLLOWED.
- (59) ALL PAINT CONTAINERS SHALL BE TIGHTLY SEALED AND STORED WHEN NOT REQUIRED FOR USE. EXCESS PAINT SHALL BE DISPOSED OF ACCORDING TO THE MANUFACTURER'S INSTRUCTIONS AND APPLICABLE STATE AND LOCAL REGULATIONS.
- (60) ALL HAZARDOUS WASTE MATERIALS SHALL BE DISPOSED OF IN A MANNER WHICH IS COMPLIANT WITH LOCAL OR STATE REGULATIONS. SITE PERSONNEL SHALL BE INSTRUCTED IN THESE PRACTICES, AND THE INDIVIDUAL DESIGNATED AS THE CONTRACTOR'S RESPONSIBLE PARTY SHALL BE RESPONSIBLE FOR SEEING THAT THESE PRACTICES ARE FOLLOWED. THE CONTRACTOR SHALL OBTAIN ANY AND ALL NECESSARY PERMITS TO DISPOSE OF HAZARDOUS MATERIAL.
- (61) OPEN BURNING IS PROHIBITED UNLESS IT IS SPECIFICALLY ALLOWED BY LAW. IF ALLOWED, NATURAL VEGETATION, TREES, AND UNTREATED LUMBER SHALL BE THE ONLY MATERIALS THAT CAN BE OPEN BURNED. THE CONTRACTOR SHALL BE RESPONSIBLE FOR OBTAINING ALL APPLICABLE STATE AND LOCAL PERMITS PRIOR TO ANY BURNING.
- (62) DISPOSAL OF ONSITE VEGETATION AND TREES BY CHIPPING THEM INTO MULCH IS PREFERABLE TO OPEN BURNING. THIS MULCH MAY BE USED AS AN ONSITE SOIL STABILIZATION MEASURE WHERE APPROPRIATE.
- (63) WASTE MATERIAL (EARTH, ROCK, ASPHALT, CONCRETE, ETC.) NOT REQUIRED FOR THE CONSTRUCTION OF THE PROJECT WILL BE DISPOSED OF BY THE CONTRACTOR. IMPACTS TO WATERS OF THE STATE/U.S. SHALL BE AVOIDED IF POSSIBLE. IF UNAVOIDABLE, THE CONTRACTOR WILL OBTAIN ANY AND ALL NECESSARY PERMITS INCLUDING, BUT NOT LIMITED TO NPDES, AQUATIC RESOURCES ALTERATION PERMIT(S), CORPS OF ENGINEERS SECTION 404 PERMITS, AND TVA SECTION 26A PERMITS TO DISPOSE OF WASTE MATERIALS.
- (64) MATERIALS AND STAGING AREAS SHALL NOT AFFECT ANY WATERS OF THE STATE/U.S. UNLESS THESE AREAS ARE SPECIFICALLY COVERED BY ENVIRONMENTAL PERMITS, OBTAINED SOLELY BY THE CONTRACTOR. THE CONTRACTOR SHALL REVIEW ALL EXISTING PERMITS TO ENSURE THAT WORK AT PERMITTED SITES DOES NOT EXCEED EXPIRATION DATES. IF WORK IS GOING TO BE CONTINUED AFTER EXPIRATION DATES, THE CONTRACTOR SHALL CONTACT THE TDOT PROJECT RESPONSIBLE PARTY TO COMMENCE PERMIT RENEWAL PROCESS.

SUPPORT ACTIVITIES

TYPE	YEAR	PROJECT NO.	SHEET NO.
CONST.	2018	STP-SIP-57(58)	2B1

UNOFFICIAL
SET
NOT FOR
BIDDING

SEALED BY

STATE OF TENNESSEE
DEPARTMENT OF
TRANSPORTATION

GENERAL
NOTES

SPECIAL NOTES

GRADING

- (1)

THE GRADING TABULATIONS AND RESULTING EARTHWORK ASSOCIATED BID QUANTITIES WERE PREPARED UTILIZING AVAILABLE GEOTECHNICAL INFORMATION AND/OR REPORTS PREPARED FOR THIS PROJECT. THIS INFORMATION IS PROVIDED FOR GENERAL INFORMATION AND ESTIMATION GUIDANCE ONLY.
- (2)

TO ASSIST IN BID PREPARATION FOR EARTHWORK AND FOUNDATION CONSTRUCTION, DETAIL ROCK AND SOIL DESCRIPTION AND ON SOME PROJECTS, ROCK CORE SAMPLES ARE AVAILABLE FOR INSPECTION AT THE MATERIALS AND TESTS HEADQUARTERS AT 6601 CENTENNIAL BOULEVARD, NASHVILLE, TN OR AT THE TDOT REGION 1 BUILDING IN KNOXVILLE, TN.
- (3)

THE CONTRACTOR SHALL UTILIZE ALL INFORMATION PROVIDED IN THE PLANS, CROSS-SECTIONS AND CONTRACT DOCUMENTS INCLUDING ANY SPECIAL PROVISIONS AS WELL AS UTILIZING HIS PAST EXPERIENCE WITH PROJECTS OF SIMILAR NATURE, SCOPE AND LOCATION IN PREPARATION OF HIS BID FOR EARTHWORK ITEMS. IT IS THE CONTRACTOR'S RESPONSIBILITY TO DETERMINE AND PROVIDE EQUIPMENT AND MEANS NECESSARY TO CONDUCT THE EXCAVATION ACTIVITIES IN ACCORDANCE WITH PLANS AND SPECIFICATIONS.
- (4)

EARTHWORK IS PAID FOR UNDER ITEM 203-01, ROAD AND DRAINAGE EXCAVATION (UNCLASSIFIED). NO ADDITIONAL PAYMENT WILL BE MADE FOR EARTHWORK QUANTITIES BASED SOLELY ON A CLAIM THAT THE QUANTITIES SHOWN IN THE GRADING TABULATION OR ELSEWHERE IN THE PLANS ARE INACCURATE WITH RESPECT TO THE TYPE OF MATERIALS ENCOUNTERED DURING CONSTRUCTION EXCEPT AS PROVIDED FOR BY SECTION 104.02 IN THE CURRENT EDITION OF THE STANDARD SPECIFICATIONS FOR ROAD AND BRIDGE CONSTRUCTION OR AS AMENDED IN SUPPLEMENTAL SPECIFICATIONS.

EROSION PREVENTION AND SEDIMENT CONTROL

ENVIRONMENTAL

- (5)

STAFF FROM THE TDOT ENVIRONMENTAL DIVISION COMPLIANCE AND FIELD SERVICES OFFICE SHALL BE INVITED TO ALL PRE-CONSTRUCTION MEETINGS.

ECOLOGY

- (6)

STAFF FROM THE TDOT ENVIRONMENTAL DIVISION OR A DESIGNEE SHALL ADVISE THE CONTRACTOR DURING THE PRE-CONSTRUCTION MEETING WHEN ENVIRONMENTAL DIVISION PERSONNEL OR A DESIGNATED CONSULTANT WILL NEED TO BE ONSITE FOR WORK BEING DONE WHICH COULD AFFECT WATERS OF THE STATE/U.S. OR SPECIES.
- (7)

STAFF FROM THE TDOT ENVIRONMENTAL DIVISION OR A DESIGNEE SHALL ATTEND THE PRE-CONSTRUCTION MEETING FOR ALL PROJECTS WHICH HAVE THREATENED OR ENDANGERED SPECIES OR CRITICAL HABITAT PROXIMAL TO SCHEDULED WORK. THIS WILL PROVIDE THE OPPORTUNITY TO ENSURE THAT PERSONNEL INCLUDING THE CONTRACTOR'S PERSONNEL AND SUBCONTRACTORS ARE MADE AWARE OF THE NECESSARY PRECAUTIONS THAT MUST BE FOLLOWED.
- (8)

ALL PROJECTS WITH LEGALLY PROTECTED SPECIES OR CRITICAL HABITAT IDENTIFIED SHALL HAVE MEASURES IN PLACE TO CONTAIN CONCRETE DUST, CEMENT DUST AND ALL OTHER MATERIALS. THESE MATERIALS ARE NOT ALLOWED TO ENTER WATERS OF THE STATE/U.S.

PROJECT COMMITMENTS

- (9)

SEE PROJECT COMMITMENTS, SHEET 1B, FOR DETAILS RELATING TO SPECIAL ENVIRONMENTAL COMMITMENTS REQUIRED BY THIS PROJECT.

TYPE	YEAR	PROJECT NO.	SHEET NO.
CONST.	2018	STP-SIP-57(58)	2C

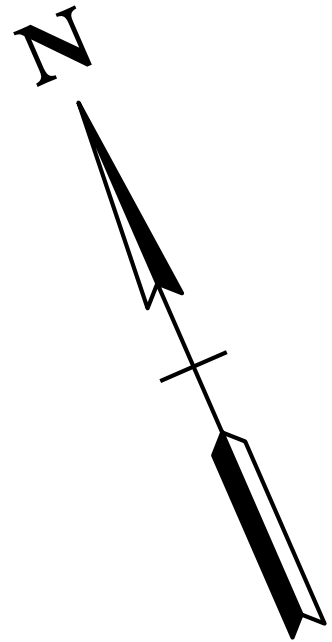
UNOFFICIAL
SET
NOT FOR
BIDDING

SEALED BY

STATE OF TENNESSEE
DEPARTMENT OF
TRANSPORTATION

SPECIAL
NOTES

12-APR-2018 10:28
\\j04wf01.tdot.state.tn.us\04SHARED\Design\DESIGN\Hardin County\S.R. 57\LM1.73\36SR57DrainageMap.dgn



36003-3213-94
BEGIN PROJ. NO. STP-SIP-57(58) (CONST.)
STA. 59+40.00
N 268033.8988
E 1263992.7731

DRAINAGE DATA FOR PIPE
STATION 73+09.38

DIRECTION OF FLOW LEFT (NORTH)
DRAINAGE AREA 5.95 ACRES, () FLAT; (X) ROLLING; () HILLY; () MTNS.
PRESENT STRUCTURE: 18" CMP
EXISTING STRUCTURE CONDITION: FAIR
REMARKS: PLASTIC INSERT INSTALLED

STA. 67+85.73 @ S.R. 57 =
STA. 19+95.88 @ WATKINS RD.
N 267692.3810
E 1264766.4723

STA. 67+90.82 @ S.R. 57 =
STA. 44+11.86 @ S.R. 142
N 267690.3440
E 1264771.1466

TOP-OF-BANK

STR-1

EXTEND EXISTING 18"
CMP 8' AND ADD
"SEW" ENDWALL

DRAINAGE AREA =
5.95 ACRES

36003-3213-94
END PROJ. NO. STP-SIP-57(58) (CONST.)
STA. 77+00.00
N 267330.8116
E 1265606.2113

DRAINAGE AREA =
62.6 ACRES
5% ASPHALT
5% GRAVEL
15% TREES
75% CULTIVATED

DRAINAGE DATA FOR PIPE
STATION 59+31.10

DIRECTION OF FLOW NORTH
DRAINAGE AREA 62.6 AC., () FLAT; (X) ROLLING; () HILLY; () MTNS.
PRESENT STRUCTURE: SLEEVED RCP
EXISTING STRUCTURE CONDITION: UNKNOWN
REMARKS:

TYPE	YEAR	PROJECT NO.	SHEET NO.
R.O.W.	2015	STP-SIP-57(58)	7
CONST.	2018	STP-SIP-57(58)	8

REV. 12-6-17: UPDATED PROJECT LIMITS,
REVISED SHEET SCALE, AND ADDED 62.6 AC
DRAINAGE AREA.

UNOFFICIAL
SET
NOT FOR
BIDDING

SEALED BY

COORDINATES ARE NAD/83(1995),
ARE DATUM ADJUSTED BY THE
FACTOR OF 0.99998 AND TIED TO
THE TGRN. ALL ELEVATIONS ARE
REFERENCED TO THE NAVD 1988.

STATE OF TENNESSEE
DEPARTMENT OF
TRANSPORTATION

DRAINAGE
MAPS

STA. 56+75 TO STA. 78+50

SCALE: 1"=150'

12-APR-2018 10:28
\\jj04wf01.tdot.state.tn.us\04SHARED\Design\DESIGN\Hardin County\S.R. 57\LM1.73\36SR57EPSC\Legend&Tabulation.dgn

EPSC NOTES






ENVIRONMENTAL

- (1) EXCEPT AS OTHERWISE SPECIFIED, THERE ARE NO KNOWN SPECIAL ENVIRONMENTAL FACTORS PRESENT ON THIS PROJECT THAT INDICATE A NEED FOR SEASONAL LIMITATIONS ON THE CLEARING, GRUBBING, EXCAVATION, GRADING, CUTTING OR FILLING OPERATIONS OR ON THE TOTAL AREA OF EXPOSED SOIL.

TYPE	YEAR	PROJECT NO.	SHEET NO.
CONST.	2018	STP-SIP-57(58)	9

① EROSION PREVENTION AND SEDIMENT CONTROL QUANTITIES			
ITEM NO.	DESCRIPTION	UNIT	QUANTITY
209-05	SEDIMENT REMOVAL	C.Y.	29
209-08.02	TEMPORARY SILT FENCE (WITH BACKING)	L.F.	200
209-08.03	TEMPORARY SILT FENCE (WITHOUT BACKING)	L.F.	2000
209-08.07	ROCK CHECK DAM PER	EACH	4
209-08.08	ENHANCED ROCK CHECK DAM	EACH	3
209-09.01	SANDBAGS	BAG	100
209-20.04	POLYETHYLENE SHEETING (10 MIL.)	S.Y.	100
303-10.01	MINERAL AGGREGATE (SIZE 57)	TON	100
621-03.02	18" TEMPORARY DRAINAGE PIPE	L.F.	40
707-08.11	HIGH-VISIBILITY CONSTRUCTION FENCE	L.F.	200
709-05.05	MACHINED RIP-RAP (CLASS A-3)	TON	100
709-05.06	MACHINED RIP-RAP (CLASS A-1)	TON	25
740-10.03	GEOTEXTILE (TYPE III)(EROSION CONTROL)	S.Y.	226
740-11.04	TEMPORARY SEDIMENT TUBE 20IN (EPSC)	L.F.	200
801-01.07	TEMPORARY SEEDING (WITH MULCH)	UNIT	37
801-03	WATER (SEEDING & SODDING)	M.G.	4
803-01	SODDING (NEW SOD)	S.Y.	4100

- ① ALL EROSION PREVENTION AND SEDIMENT CONTROL QUANTITIES ARE TO BE USED AS DIRECTED BY THE ENGINEER.

EROSION PREVENTION AND SEDIMENT CONTROL LEGEND		
SYMBOL	ITEM	STD. DWG.
* HVF * HVF	HIGH VISIBILITY FENCE	S-F-1
* SF * SF * SF *	SILT FENCE	EC-STR-3B
** TUBE ** TUBE **	SEDIMENT TUBE	EC-STR-37
* SFB * SFB * SFB *	SILT FENCE WITH WIRE BACKING	EC-STR-3C
	TEMPORARY CONSTRUCTION EXIT	EC-STR-25
	ROCK CHECK DAM (V-DITCH)	EC-STR-6
	ENHANCED ROCK CHECK DAM (V-DITCH)	EC-STR-6A
	ENHANCED ROCK CHECK DAM (TRAPEZOIDAL DITCH)	EC-STR-6A
	CULVERT PROTECTION (TYPE 1)	EC-STR-11

* TO BE PLACED AS DIRECTED BY THE TDOT ENGINEER

UNOFFICIAL
SET
NOT FOR
BIDDING


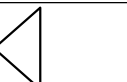



SEALED BY

STATE OF TENNESSEE
DEPARTMENT OF
TRANSPORTATION

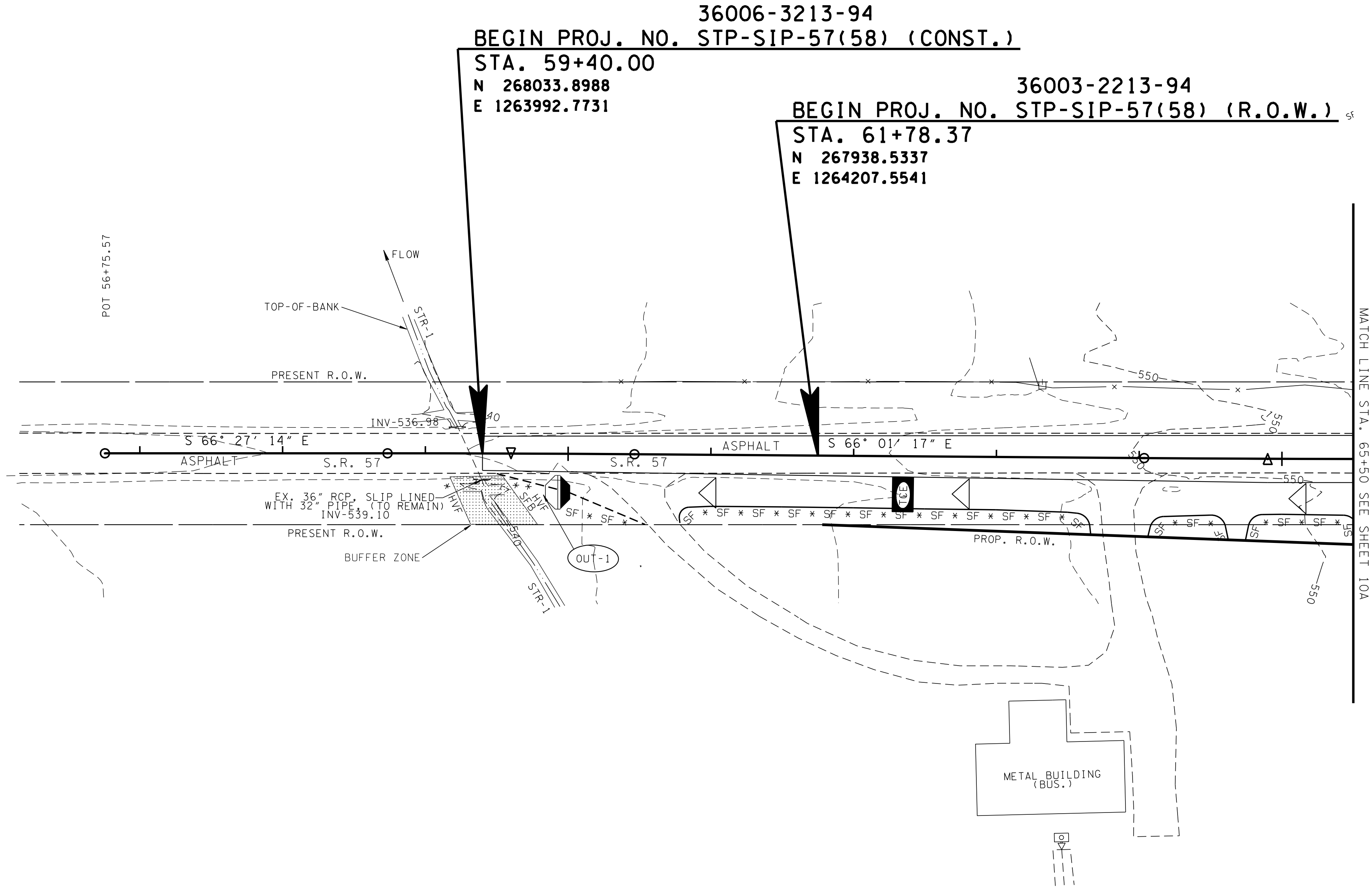
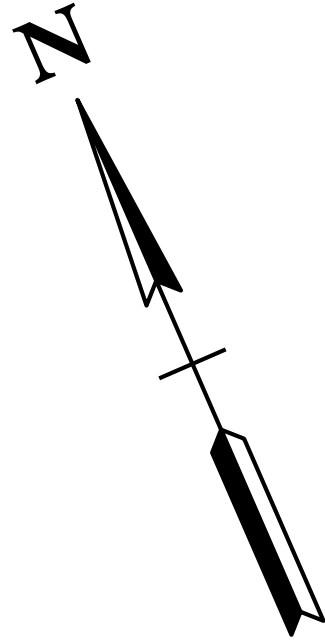
EROSION
PREVENTION &
SEDIMENT CONTROL
(EPSC) NOTES,
LEGEND, & TABULATION

12-APR-2018 10:28
\\jj04wf01.tdot.state.tn.us\04SHARED\Design\DESIGN\Hardin County\S.R. 57\LM1.73\36SR57EPSCPhase1(1).sh

OUTFALL NO.	STREET NAME	STATION	RT/LT	DRAINAGE AREA (AC)	AVG. SLOPE %
1	S.R. 57	59+50	RT	0.93	1.7

EROSION PREVENTION AND SEDIMENT CONTROL LEGEND			
SYMBOL	ITEM	STD. DWG.	
* * HVF * HVF	HIGH VISIBILITY FENCE	S-F-1	*
* SF * SF * SF *	SILT FENCE	EC-STR-3B	
** TUBE ** TUBE **	SEDIMENT TUBE	EC-STR-37	
* * SFB * SFB * SFB *	SILT FENCE WITH WIRE BACKING	EC-STR-3C	*
	TEMPORARY CONSTRUCTION EXIT	EC-STR-25	
	ROCK CHECK DAM (V-DITCH)	EC-STR-6	
	ENHANCED ROCK CHECK DAM (V-DITCH)	EC-STR-6A	*
	ENHANCED ROCK CHECK DAM (TRAPEZOIDAL DITCH)	EC-STR-6A	
	CULVERT PROTECTION (TYPE 1)	EC-STR-11	

* TO BE PLACED AS DIRECTED BY THE TDOT ENGINEER



STA. 56+75 TO STA. 65+50

SCALE: 1"= 50'

STAGE I
W/ EX. CONTOURS

REV. 12-6-17: REVISED OUTFALL TABLE,
PROJECT LIMITS, EPSC NOTES, EPSC LEGEND,
AND EPSC PLAN.

TYPE	YEAR	PROJECT NO.	SHEET NO.
R.O.W.	2015	STP-SIP-57(58)	8
CONST.	2018	STP-SIP-57(58)	10

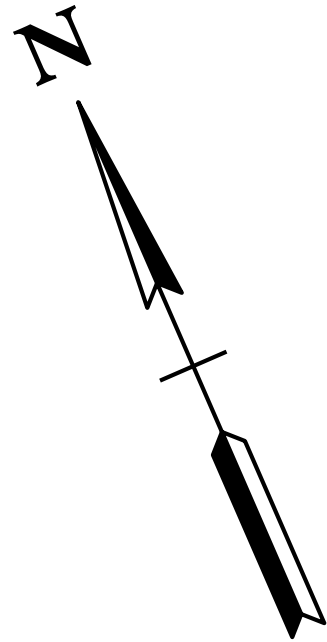
UNOFFICIAL
SET
NOT FOR
BIDDING

SEALED BY

COORDINATES ARE NAD/83(1995),
ARE DATUM ADJUSTED BY THE
FACTOR OF 0.99998 AND TIED TO
THE TGRN. ALL ELEVATIONS ARE
REFERENCED TO THE NAVD 1988.

STATE OF TENNESSEE
DEPARTMENT OF
TRANSPORTATION

EROSION
PREVENTION &
SEDIMENT CONTROL
(EPSC) PLANS

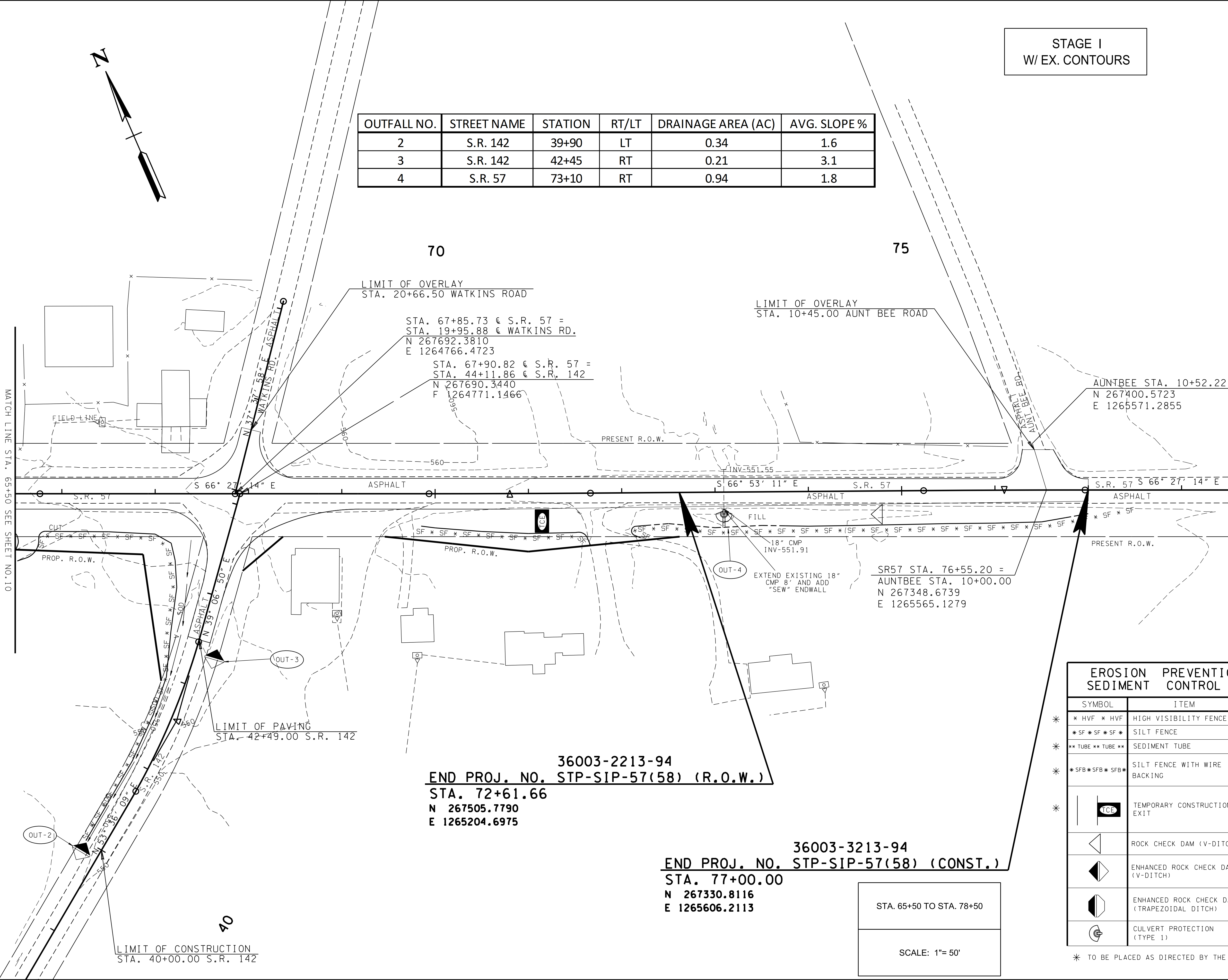



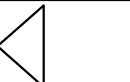



OUTFALL NO.	STREET NAME	STATION	RT/LT	DRAINAGE AREA (AC)	AVG. SLOPE %
2	S.R. 142	39+90	LT	0.34	1.6
3	S.R. 142	42+45	RT	0.21	3.1
4	S.R. 57	73+10	RT	0.94	1.8

STAGE I
W/ EX. CONTOURS

REV. 12-6-17: REVISED OUTFALL TABLE,
PROJECT LIMITS, EPSC NOTES, EPSC LEGEND,
AND EPSC PLAN.

TYPE	YEAR	PROJECT NO.	SHEET NO.
R.O.W.	2015	STP-SIP-57(58)	9
CONST.	2018	STP-SIP-57(58)	10A



EROSION PREVENTION AND SEDIMENT CONTROL LEGEND		
SYMBOL	ITEM	STD. DWG.
* HVF * HVF	HIGH VISIBILITY FENCE	S-F-1
* SF * SF * SF *	SILT FENCE	EC-STR-3B
** TUBE ** TUBE **	SEDIMENT TUBE	EC-STR-37
* SFB * SFB * SFB *	SILT FENCE WITH WIRE BACKING	EC-STR-3C
*  *	TEMPORARY CONSTRUCTION EXIT	EC-STR-25
	ROCK CHECK DAM (V-DITCH)	EC-STR-6
	ENHANCED ROCK CHECK DAM (V-DITCH)	EC-STR-6A
	ENHANCED ROCK CHECK DAM (TRAPEZOIDAL DITCH)	EC-STR-6A
	CULVERT PROTECTION (TYPE 1)	EC-STR-11

* TO BE PLACED AS DIRECTED BY THE TDOT ENGINEER

UNOFFICIAL
SET
NOT FOR
BIDDING

SEALED BY

COORDINATES ARE NAD/83(1995),
ARE DATUM ADJUSTED BY THE
FACTOR OF 0.99998 AND TIED TO
THE TGRN. ALL ELEVATIONS ARE
REFERENCED TO THE NAVD 1988.

STATE OF TENNESSEE
DEPARTMENT OF
TRANSPORTATION

EROSION
PREVENTION &
SEDIMENT CONTROL
(EPSC) PLANS

36003-2213-94
END PROJ. NO. STP-SIP-57(58) (R.O.W.)
STA. 72+61.66
N 267505.7790
E 1265204.6975

36003-3213-94
END PROJ. NO. STP-SIP-57(58) (CONST.)
STA. 77+00.00
N 267330.8116
E 1265606.2113

STA. 65+50 TO STA. 78+50

SCALE: 1"= 50'

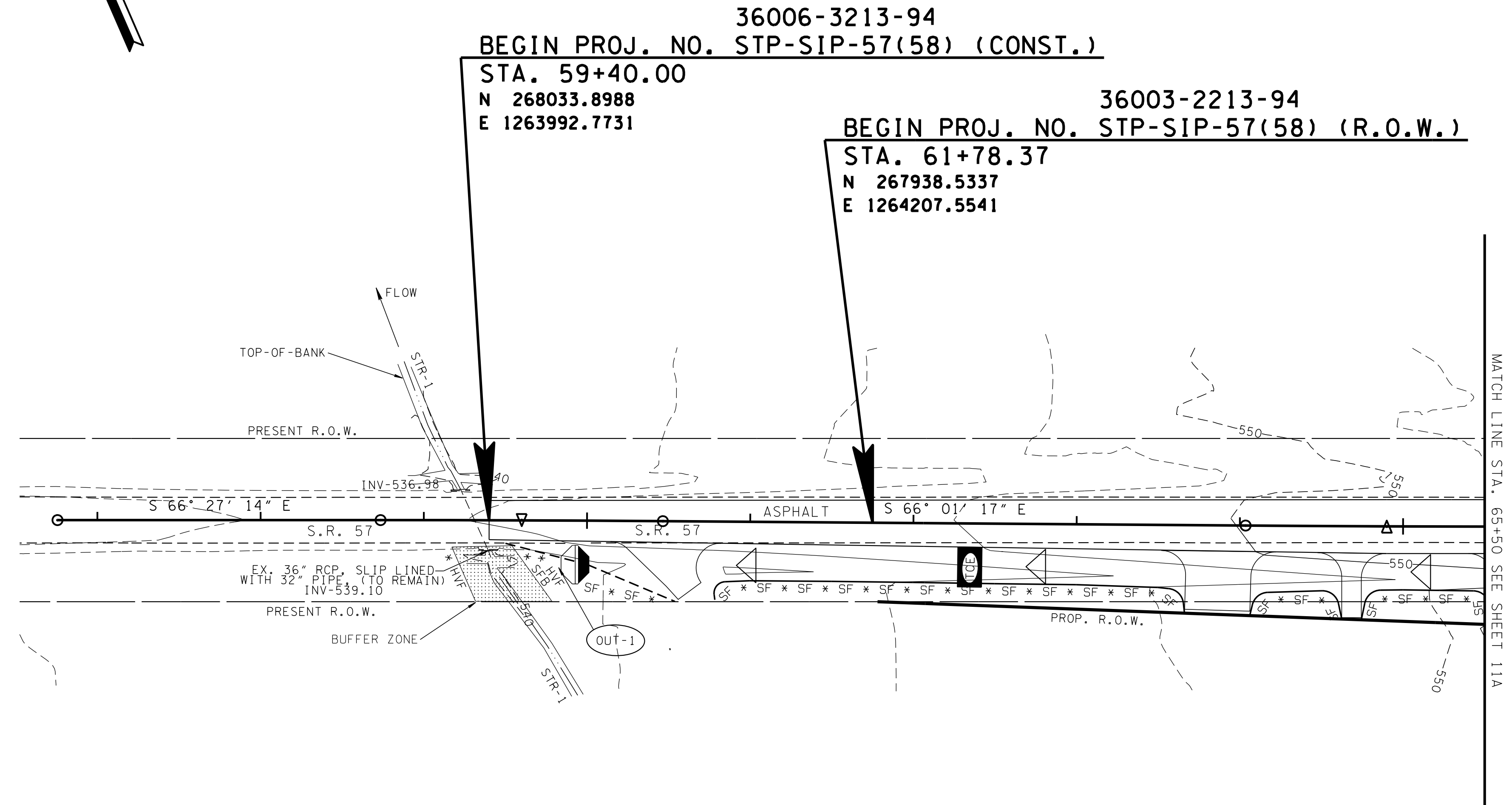
TYPE	YEAR	PROJECT NO.	SHEET NO.
R.O.W.	2015	STP-SIP-57(58)	10
CONST.	2018	STP-SIP-57(58)	11

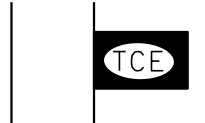




REV. 12-6-17: REVISED OUTFALL TABLE,
PROJECT LIMITS, EPSC NOTES, EPSC LEGEND,
AND EPSC PLAN.

60

STAGE II
W/ PROP. CONTOURS

65



EROSION SEDIMENT PREVENTION AND CONTROL LEGEND		
SYMBOL	ITEM	STD. DWG.
* HVF * HVF *	HIGH VISIBILITY FENCE	S-F-1
* SF * SF * SF *	SILT FENCE	EC-STR-3B
** TUBE ** TUBE **	SEDIMENT TUBE	EC-STR-37
* SFB * SFB * SFB *	SILT FENCE WITH WIRE BACKING	EC-STR-3C
	TEMPORARY CONSTRUCTION EXIT	EC-STR-25
	ROCK CHECK DAM (V-DITCH)	EC-STR-6
	ENHANCED ROCK CHECK DAM (V-DITCH)	EC-STR-6A
	ENHANCED ROCK CHECK DAM (TRAPEZOIDAL DITCH)	EC-STR-6A
	CULVERT PROTECTION (TYPE 1)	EC-STR-11

* TO BE PLACED AS DIRECTED BY THE TDOT ENGINEER

OUTFALL NO.	STREET NAME	STATION	RT/LT	DRAINAGE AREA (AC)	AVG. SLOPE %
1	S.R. 57	59+50	RT	0.93	1.7

UNOFFICIAL
SET
NOT FOR
BIDDING

RECEIVED BY


COORDINATES ARE NAD/83(1995),
ARE DATUM ADJUSTED BY THE
FACTOR OF 0.99998 AND TIED TO
THE TGRN. ALL ELEVATIONS ARE
REFERENCED TO THE NAVD 1988.

**STATE OF TENNESSEE
DEPARTMENT OF
TRANSPORTATION**

EROSION PREVENTION & SEDIMENT CONTROL (EPSC) PLANS

STA. 56+75 TO STA. 65+50

SCALE: 1"= 50'

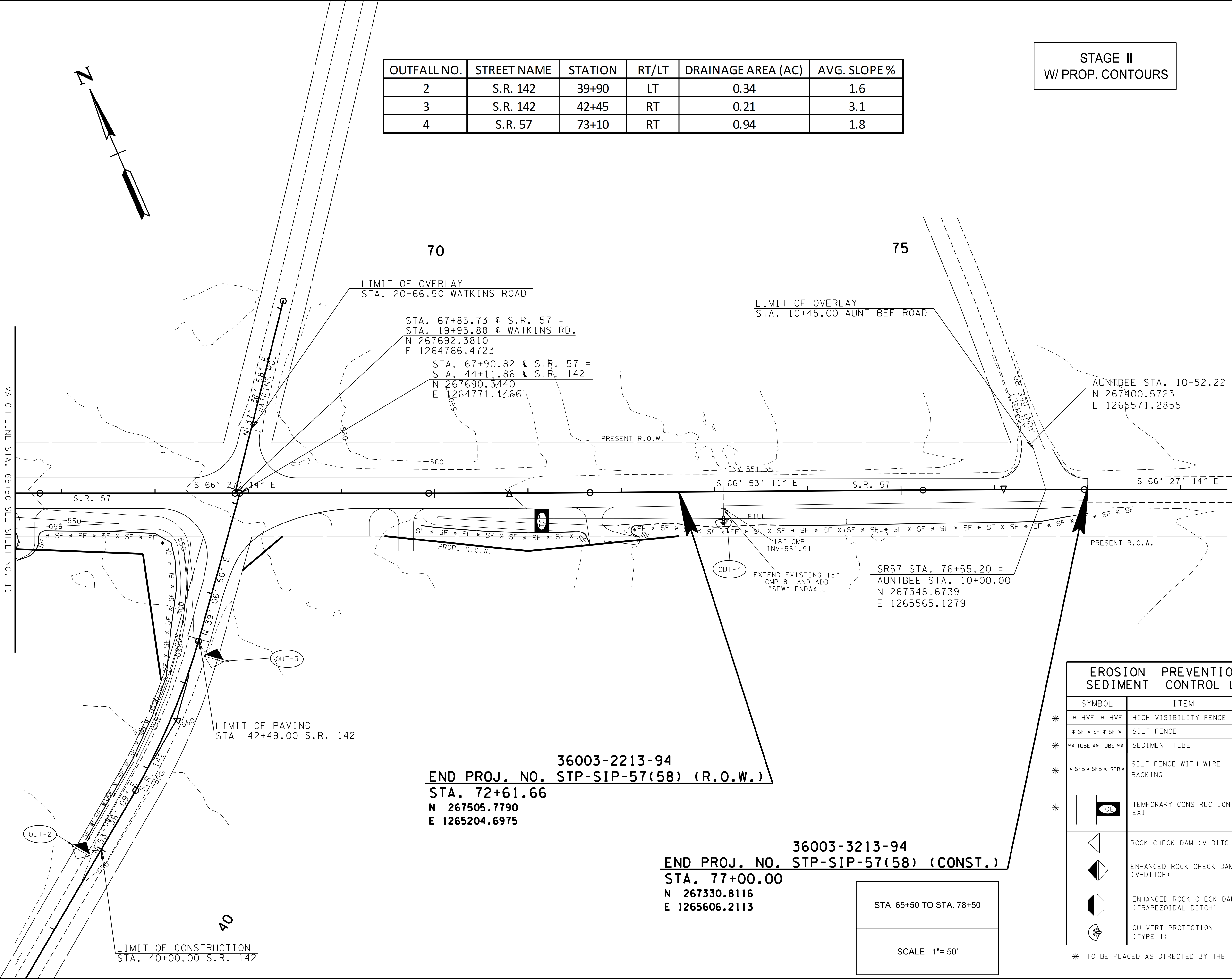



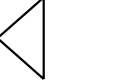



OUTFALL NO.	STREET NAME	STATION	RT/LT	DRAINAGE AREA (AC)	AVG. SLOPE %
2	S.R. 142	39+90	LT	0.34	1.6
3	S.R. 142	42+45	RT	0.21	3.1
4	S.R. 57	73+10	RT	0.94	1.8

STAGE II
W/ PROP. CONTOURS

TYPE	YEAR	PROJECT NO.	SHEET NO.
R.O.W.	2015	STP-SIP-57(58)	11
CONST.	2018	STP-SIP-57(58)	11A

REV. 12-6-17: REVISED OUTFALL TABLE, PROJECT LIMITS, EPSC NOTES, EPSC LEGEND, AND EPSC PLAN.



EROSION PREVENTION AND SEDIMENT CONTROL LEGEND		
SYMBOL	ITEM	STD. DWG.
* HVF * HVF	HIGH VISIBILITY FENCE	S-F-1
* SF * SF * SF *	SILT FENCE	EC-STR-3B
** TUBE ** TUBE **	SEDIMENT TUBE	EC-STR-37
* SFB * SFB * SFB *	SILT FENCE WITH WIRE BACKING	EC-STR-3C
*  *	TEMPORARY CONSTRUCTION EXIT	EC-STR-25
	ROCK CHECK DAM (V-DITCH)	EC-STR-6
	ENHANCED ROCK CHECK DAM (V-DITCH)	EC-STR-6A
	ENHANCED ROCK CHECK DAM (TRAPEZOIDAL DITCH)	EC-STR-6A
	CULVERT PROTECTION (TYPE 1)	EC-STR-11

* TO BE PLACED AS DIRECTED BY THE TDOT ENGINEER

UNOFFICIAL
SET
NOT FOR
BIDDING

SEALED BY

COORDINATES ARE NAD/83(1995), ARE DATUM ADJUSTED BY THE FACTOR OF 0.99998 AND TIED TO THE TGRN. ALL ELEVATIONS ARE REFERENCED TO THE NAVD 1988.

STATE OF TENNESSEE
DEPARTMENT OF
TRANSPORTATION

EROSION
PREVENTION &
SEDIMENT CONTROL
(EPSC) PLANS

36003-2213-94
END PROJ. NO. STP-SIP-57(58) (R.O.W.)
STA. 72+61.66
N 267505.7790
E 1265204.6975

36003-3213-94
END PROJ. NO. STP-SIP-57(58) (CONST.)
STA. 77+00.00
N 267330.8116
E 1265606.2113

STA. 65+50 TO STA. 78+50

SCALE: 1"= 60'

SWPPP INDEX OF SHEETS

DESCRIPTION	SHT.
1. SWPPP REQUIREMENTS (3.0).....	1
2. SITE DESCRIPTION (3.5.1).....	1
3. ORDER OF CONSTRUCTION ACTIVITIES (3.5.1.b, 3.5.2.a).....	1
4. STREAM, OUTFALL, WETLAND, TMDL AND ECOLOGY INFORMATION	1
5. EROSION PREVENTION AND SEDIMENT CONTROL (EPSC) MEASURES (3.5.3) ..	2
6. FLOCCULANTS (3.5.3.1.b)	3
7. UTILITY RELOCATION	3
8. MAINTENANCE AND INSPECTION	4
9. SITE ASSESSMENTS (3.1.2).....	4
10. STORMWATER MANAGEMENT (3.5.4)	4
11. NON-STORMWATER DISCHARGES (3.5.9)	5
12. SPILL PREVENTION, MANAGEMENT AND NOTIFICATION (3.5.5.c, 5.1)	5
13. RECORD-KEEPING	6
14. SITE WIDE/PRIMARY PERMITTEE CERTIFICATION (7.7.5).....	7
15. SECONDARY PERMITTEE (OPERATOR) CERTIFICATION (7.7.6)	7
16. ENVIRONMENTAL PERMITS (9.0).....	7

NOTE: CITATIONS IN PARENTHESIS INDICATE SECTIONS OF THE CURRENT CGP.

1. **SWPPP REQUIREMENTS** (3.0)

1.1. HAS THE SWPPP TEMPLATE BEEN PREPARED BY AN INDIVIDUAL THAT HAS THE FOLLOWING LICENSING AND/OR CERTIFICATIONS (3.1.1)?

☒ YES (CHECK ALL THAT APPLY BELOW) OR ☐ NO

☒ CERTIFIED PROFESSIONAL IN EROSION AND SEDIMENT CONTROL (CPESC)

☐ A TN LICENSED PROFESSIONAL ENGINEER OR LANDSCAPE ARCHITECT

☒ HAS SUCCESSFULLY COMPLETED TDEC LEVEL II COURSE

1.2. DO THE EPSC PLANS INVOLVE STRUCTURAL DESIGN, HYDRAULIC, HYDROLOGIC OR OTHER ENGINEERING CALCULATIONS FOR EPSC STRUCTURAL MEASURES (E.G. SEDIMENT BASINS) (3.1.1)? YES ☐ NO ☒

IF YES, HAVE THE EPSC PLANS BEEN PREPARED, STAMPED AND CERTIFIED BY A TN LICENSED PROFESSIONAL ENGINEER OR LANDSCAPE ARCHITECT? ☐ YES ☐ NO

1.3. DO THE PROJECT STORMWATER OUTFALLS DIRECTLY DISCHARGE INTO THE FOLLOWING (5.4.1)? ☐ YES (CHECK ALL THAT APPLY BELOW) ☒ NO

☐ WATERS WITH UNAVAILABLE PARAMETERS (303d FOR SILTATION OR HABITAT ALTERATION)

☐ EXCEPTIONAL TENNESSEE WATERS

IF YES TO SECTION 1.3, HAS THE SWPPP TEMPLATE BEEN PREPARED BY AN INDIVIDUAL THAT HAS THE FOLLOWING LICENSING AND/OR CERTIFICATIONS (5.4.1.b)?

☐ YES (CHECK ALL THAT APPLY BELOW) ☐ NO

☐ CERTIFIED PROFESSIONAL IN EROSION AND SEDIMENT CONTROL (CPESC)

☐ A TN LICENSED PROFESSIONAL ENGINEER OR LANDSCAPE ARCHITECT

☐ HAS SUCCESSFULLY COMPLETED TDEC LEVEL II COURSE
2. **SITE DESCRIPTION** (3.5.1)
- 2.1. PROJECT LIMITS (3.5.1.h): REFER TO TITLE SHEET

2.2. PROJECT DESCRIPTION (3.5.1.a):

TITLE: S.R. 57; INTERSECTION @ S.R. 57, S.R. 142 (KENDRICK ROAD) AND WATKINS ROAD, L.M. 1.73 (RSAR)

COUNTY: HARDIN

PIN: 118453.00

2.3. SITE MAP(S) (2.6.2.): REFER TO TITLE SHEET

2.4. DESCRIPTION OF EXISTING SITE TOPOGRAPHY (3.5.1.d): REFER TO EXISTING CONTOURS SHEET(S) 10-10A, DRAINAGE MAP SHEET(S) g, USGS QUAD MAP, AND THE OUTFALL TABLE IN SECTION 4.3.

2.5. MAJOR SOIL DISTURBING ACTIVITIES (3.5.1.b) (CHECK ALL THAT APPLY):

☒ CLEARING AND GRUBBING

☒ EXCAVATION

- ☒ CUTTING AND FILLING
- ☒ FINAL GRADING AND SHAPING
- ☐ UTILITIES
- ☐ OTHER (DESCRIBE): _____

- 2.6. TOTAL PROJECT AREA (3.5.1.c): 4.78 ACRES

2.7. TOTAL AREA TO BE DISTURBED (3.5.1.c): 1.59 ACRES

2.8. NO MORE THAN 50 ACRES OF ACTIVE SOIL DISTURBANCE IS ALLOWED AT ANY TIME DURING THE CONSTRUCTION OF THE PROJECT.

2.9. ARE THERE ANY SEASONAL LIMITATIONS ON WORK? ☐ YES ☒ NO

IF YES, LIST THE CORRESPONDING PLAN SHEET: _____

2.10. WAS ROW FINALIZED PRIOR TO FEBRUARY 1, 2010 (4.1.2.2)?

☐ YES _____ (DATE) ☒ NO

IF ROW WAS FINALIZED PRIOR TO FEBRUARY 1, 2010, THIS PROJECT IS CONSIDERED A PRE-APPROVED SITE (4.1.2.2)

2.11. SOIL PROPERTIES (3.5.1.f) (4.1.1).

SOIL PROPERTIES FOR THE PRIMARY SOILS ARE LISTED IN THE TABLE BELOW.

SOIL PROPERTIES			
PRIMARY SOIL NAME	HSG	% OF SITE	ERODIBILITY (k value)
PaB2–Paden Silt Loam	C	99	0.43
Ta–Taft Silt Loam	C	1	0.43

- 2.12. IS ACID PRODUCING ROCK (APR) (i.e. PYRITE) LOCATED WITHIN THE PROJECT LIMITS? ☐ YES ☒ NO

2.12.1. IF YES TO SECTION 2.13, HAVE APR LOCATIONS BEEN IDENTIFIED WITHIN THE CONSTRUCTION PLANS AND/OR THE GEOTECHNICAL REPORT? ☐ YES ☐ NO; AND

2.12.2. IF YES TO SECTION 2.12.1, HAS A SPECIAL HANDLING PLAN AND/OR ADAPTIVE MANAGEMENT PLAN (AMP) BEEN PREPARED FOR THE PROJECT? ☐ YES ☐ NO ☐ N/A (TDOT SP107L WILL BE APPLIED.)

2.13. PROJECT RUNOFF COEFFICIENTS AND AREA PERCENTAGES (3.5.1.g).

RUNOFF COEFFICIENTS FOR EXISTING CONDITIONS				
AREA TYPE	AREA(AC)	PERCENTAGE OF TOTAL AREA (%)	RUNOFF CN	C FACTOR
IMPERVIOUS	1.22	26		0.90
PERVIOUS	3.56	74		0.34
WEIGHTED CURVE NUMBER OR C-FACTOR =				0.48

RUNOFF COEFFICIENTS FOR POST-CONSTRUCTION CONDITIONS				
AREA TYPE	AREA(AC)	PERCENTAGE OF TOTAL AREA (%)	RUNOFF CN	C FACTOR
IMPERVIOUS	1.83	38		0.90
PERVIOUS	2.95	62		0.33
WEIGHTED CURVE NUMBER OR C-FACTOR =				0.55

3. **ORDER OF CONSTRUCTION ACTIVITIES** (3.5.1.b, 3.5.2.a)

CONSTRUCTION SHALL BE SEQUENCED AND STAGED TO: MINIMIZE THE EXPOSURE TIME OF GRADED OR DENUDED SOIL AREAS, PRESERVE TOPSOIL, AND MINIMIZE SOIL COMPACTION. NO WORK SHALL BE STARTED UNTIL THE CONTRACTOR'S PLAN FOR THE STAGING OF THEIR OPERATIONS, INCLUDING THE PLAN FOR STAGING OF TEMPORARY AND PERMANENT EPSC MEASURES, HAS BEEN ACCEPTED BY THE ENGINEER. THE CONTRACTOR'S EPSC PLAN SHALL INCORPORATE AND SUPPLEMENT, AS ACCEPTABLE, THE ORDER OF

CONSTRUCTION ACTIVITIES AND THE BASIC EPSC DEVICES DEPICTED ON THE EPSC PLAN CONTAINED WITHIN THE APPROVED SWPPP.

- 3.1. SPECIAL SEQUENCING REQUIREMENTS (SEE SHEETS N/A)

3.2. INSTALL STABILIZED CONSTRUCTION EXITS.

3.3. INSTALL PERIMETER PROTECTION WHERE RUNOFF SHEET FLOWS FROM THE SITE.

3.4. INSTALL INITIAL EPSC MEASURES BEFORE CLEARING, GRUBBING, EXCAVATION, GRADING, CULVERT OR BRIDGE CONSTRUCTION, CUTTING, FILLING, OR ANY OTHER EARTHWORK OCCURS, EXCEPT AS SUCH WORK MAY BE NECESSARY TO INSTALL EPSC MEASURES.

3.5. PERFORM CLEARING AND GRUBBING (NOT MORE THAN 14 DAYS PRIOR TO GRADING OR EARTH-MOVING. REFER TO THE STABILIZATION PRACTICES BELOW.).

3.6. REMOVE AND STORE TOPSOIL.

3.7. STABILIZE DISTURBED AREAS WITHIN 14 DAYS OF COMPLETING ANY STAGE AND/OR PHASE OF ACTIVITY.

3.8. INSTALL UTILITIES, STORM SEWERS, CULVERTS AND BRIDGE STRUCTURES.

3.9. INSTALL INLET AND CULVERT PROTECTION ONCE STRUCTURES ARE IN PLACE AND CAPABLE OF INTERCEPTING FLOW.

3.10. PERFORM FINAL GRADING AND INSTALL BASE STONE.

3.11. COMPLETE FINAL PAVING AND SEALING OF CONCRETE.

3.12. INSTALL TRAFFIC CONTROL AND PROTECTION DEVICES.

3.13. COMPLETE FINAL STABILIZATION (TOPSOIL, SEEDING, MULCH, EROSION CONTROL BLANKET, SOD, ETC.)

3.14. REMOVE TEMPORARY EROSION CONTROLS AND ACCUMULATED SEDIMENT FROM AREAS THAT HAVE ESTABLISHED AT LEAST 70 PERCENT UNIFORM PERMANENT VEGETATIVE COVER.

3.15. RE-STABILIZE AREAS DISTURBED BY REMOVAL ACTIVITIES.

4. **STREAM, OUTFALL, WETLAND, TMDL AND ECOLOGY INFORMATION**

- 4.1. STREAM INFORMATION (3.5.1.j, 3.5.1.k)

4.1.1. WILL CONSTRUCTION AND/OR EROSION PREVENTION AND SEDIMENT CONTROLS IMPACT ANY STREAMS WITHIN THE PROJECT LIMITS? ☐ YES ☒ NO

IF YES, THE IMPACT(S) HAVE BEEN INCLUDED IN THE TOTAL PROJECT IMPACTS AND HAVE BEEN INCLUDED IN THE WATER QUALITY PERMITS.

4.1.2. HAVE ANY OF THE RECEIVING STATE WATERS LESS THAN OR EQUAL TO 1 FLOW MILE DOWN GRADIENT OF THE PROJECT LIMITS BEEN CLASSIFIED BY TDEC AS FOLLOWS (CHECK ALL THAT APPLY):

☐ 303d WITH UNAVAILABLE PARAMETERS FOR SILTATION

☐ 303d WITH UNAVAILABLE PARAMETERS FOR HABITAT ALTERATION

☐ EXCEPTIONAL TENNESSEE WATERS (ETW)

4.1.3. RECEIVING WATERS OF THE STATE (3.5.1.k).

RECEIVING WATERS OF THE STATE INFORMATION					
TDOT STATE WATER LABEL FROM EBR	NAME OF RECEIVING STATE WATER	303d WITH UNAVAILABLE PARAMETERS FOR SILTATION OR HABITAT ALTERATION (YES OR NO)	ETW (YES OR NO)	LOCATED WITHIN PROJECT LIMITS (YES OR NO)	LOCATED WITHIN ≤ 1 FLOW MILE DOWN GRADIENT OF PROJECT LIMITS (YES OR NO)
STR-1	PISGAH BRANCH	NO	NO	NO	YES

- 4.1.4. ARE THERE ANY WATER QUALITY RIPARIAN BUFFER ZONES REQUIRED FOR WATERS OF THE STATE? (4.1.2, 5.4.2)

☒ YES ☐ NO

BUFFER ZONE REQUIREMENTS ARE NOT REQUIRED FOR PRE-APPROVED SITES (4.1.2.2.)

IF YES, THEY HAVE BEEN INCLUDED ON PLAN SHEET(S) 10, 11.

IF YES, CHECK THE APPROPRIATE BOX BELOW FOR SIZE OF BUFFER.

☐ 60-FEET FOR WATERS WITH UNAVAILABLE PARAMETERS AND EXCEPTIONAL TENNESSEE WATERS (AVERAGE WIDTH PER SIDE WITH A MINIMUM OF 30-FEET).

A 60 FOOT NATURAL WATER QUALITY RIPARIAN BUFFER ZONE ADJACENT TO AND ON BOTH SIDES OF THE RECEIVING STATE STREAM WITH THIS DESIGNATION SHALL BE PRESERVED TO THE MAXIMUM EXTENT PRACTICABLE DURING CONSTRUCTION ACTIVITIES AT THE SITE. THE 60 FOOT CRITERION FOR THE WIDTH OF THE BUFFER ZONE CAN BE ESTABLISHED ON AN AVERAGE WIDTH BASIS AT A PROJECT, AS LONG AS THE MINIMUM WIDTH OF THE BUFFER ZONE IS MORE THAN 30 FEET AT ANY MEASURED LOCATION. IF THE CONSTRUCTION SITE ENCOMPASSES BOTH SIDES OF A STREAM, BUFFER AVERAGING CAN BE APPLIED TO BOTH SIDES, BUT MUST BE APPLIED INDEPENDENTLY.

☒ 30-FEET FOR ALL OTHER STREAMS (AVERAGE WIDTH PER SIDE WITH A MINIMUM OF 15-FEET).

A 30 FOOT NATURAL WATER QUALITY RIPARIAN BUFFER ZONE ADJACENT TO AND ON BOTH SIDES OF THE RECEIVING STATE STREAM SHALL BE PRESERVED TO THE MAXIMUM EXTENT PRACTICABLE DURING CONSTRUCTION ACTIVITIES AT THE SITE. THE 30 FOOT CRITERION FOR THE WIDTH OF THE BUFFER ZONE CAN BE ESTABLISHED ON AN AVERAGE WIDTH BASIS AT A PROJECT, AS LONG AS THE MINIMUM WIDTH OF THE BUFFER ZONE IS MORE THAN 15 FEET AT ANY MEASURED LOCATION. IF THE CONSTRUCTION SITE ENCOMPASSES BOTH SIDES OF A STREAM, BUFFER AVERAGING CAN BE APPLIED TO BOTH SIDES, BUT MUST BE APPLIED INDEPENDENTLY.

4.1.5. ARE THERE ANY WATER QUALITY RIPARIAN BUFFER ZONES NOT REQUIRED FOR STATE WATERS DUE TO A TDEC ARAP? (9.0)
☐ YES ☒ NO

4.1.6. ARE THERE WATER QUALITY RIPARIAN BUFFER ZONE EXEMPTIONS? (4.1.2.1) ☐ YES ☒ NO
IF YES, EXISTING CONDITIONS DESCRIPTION:_____

4.1.7. EVERY ATTEMPT SHOULD BE MADE FOR CONSTRUCTION ACTIVITIES TO NOT TAKE PLACE WITHIN THE WATER QUALITY RIPARIAN BUFFER ZONE AND FOR EXISTING FORESTED AREAS TO BE PRESERVED. (5.4.2.)

4.1.8. BECAUSE OF HEAVY SEDIMENT LOAD ASSOCIATED WITH CONSTRUCTION SITE RUNOFF, WATER QUALITY RIPARIAN BUFFER ZONES ARE NOT SEDIMENT CONTROL MEASURES AND SHOULD NOT BE RELIED UPON AS PRIMARY SEDIMENT CONTROL MEASURES. THE WATER QUALITY RIPARIAN BUFFER ZONE SHALL BE ESTABLISHED BETWEEN THE TOP OF THE STREAM BANK AND THE DISTURBED CONSTRUCTION AREA.

4.1.9. WHERE IT IS NOT PRACTICABLE TO MAINTAIN A FULL WATER QUALITY RIPARIAN BUFFER, BEST MANAGEMENT PRACTICES (BMPs) PROVIDING EQUIVALENT PROTECTION AS THE NATURAL RIPARIAN ZONE MUST BE USED. A JUSTIFICATION FOR USE AND DESIGN EQUIVALENCY SHALL BE DOCUMENTED WITHIN THE SWPPP. THE ENVIRONMENTAL AND ROADWAY DESIGN DIVISIONS SHALL REVIEW AND APPROVE THIS REVISION OF THE SWPPP BEFORE DISTURBANCE OF THE SITE PROCEEDS, UNLESS PREVIOUSLY EXEMPT IN THE NPDES CGP. WHERE ISSUED, ARAP/401 REQUIREMENTS WILL PREVAIL IF IN CONFLICT WITH THESE BUFFER ZONE REQUIREMENTS.

4.2. RECEIVING WATERS OF THE UNITED STATES (WOTUS) (EPHEMERAL)

WILL CONSTRUCTION AND/OR EROSION AND SEDIMENT CONTROLS IMPACT ANY WOTUS (EPHEMERAL)? ☐ YES ☒ NO

RECEIVING WOTUS (EPHEMERAL) INFORMATION		
TDOT WOTUS LABEL	LOCATED WITHIN PROJECT LIMITS (YES OR NO)	LOCATED WITHIN 15-FT OF THE PROJECT LIMITS (YES OR NO)
N/A	N/A	N/A

4.2.1. ARE WATER QUALITY RIPARIAN BUFFER ZONES REQUIRED FOR WOTUS (4.1.2)? ☐ YES ☒ NO
IF YES, A 15 FOOT NATURAL WATER QUALITY RIPARIAN BUFFER ZONE ADJACENT TO AND ON BOTH SIDES OF THE RECEIVING EPHEMERAL STREAM IDENTIFIED AS A WOTUS (EPHEMERAL) BY THE U.S. ARMY CORPS OF ENGINEERS (USACE) OR THE

ENVIRONMENTAL PROTECTION AGENCY SHALL BE PRESERVED TO THE MAXIMUM EXTENT PRACTICABLE DURING CONSTRUCTION ACTIVITIES AT THE SITE.

IF YES, THEY HAVE BEEN INCLUDED ON PLAN SHEET(S) _____

4.2.2. ARE THERE ANY WATER QUALITY RIPARIAN BUFFER ZONES NOT REQUIRED FOR WOTUS (EPHEMERAL) DUE TO A USACE PERMIT?
☐ YES ☒ NO

4.3. OUTFALL INFORMATION

4.3.1. OUTFALL TABLE (3.5.1.e). SEE SWPPP SHEET S-8 FOR OUTFALL INFORMATION.

4.3.2. HAVE ALL OUTFALLS BEEN LABELED ON THE EPSC PLAN SHEETS (3.5.1.h)? ☒ YES ☐ NO

4.3.3. HAVE ALL OUTFALLS BEEN LABELED ON A USGS TOPOGRAPHIC MAP INCLUDED IN THE "DOCUMENTATION AND PERMITS" BINDER (2.6.2)? ☒YES ☐ NO

4.3.4. WHERE POSSIBLE, HAS NON-PROJECT RUN-ON BEEN DIVERTED AROUND OR THROUGH THE PROJECT TO ELIMINATE CONTACT WITH DISTURBED AREAS OF THE PROJECT AND SEPARATE IT FROM PROJECT RUN-OFF THEREBY REDUCING THE DRAINAGE AREA OF TO THE OUTFALLS IN THIS AREA?
☐ YES ☐ NO ☒ N/A

4.3.5. ARE EQUIVALENT MEASURES BEING SUBSTITUTED FOR A SEDIMENT BASIN(S)? ☐ YES ☐ NO ☒ N/A

4.3.6. A SEDIMENT BASIN OR EQUIVALENT MEASURE(S) WILL BE PROVIDED FOR ANY OUTFALL IN A DRAINAGE AREA:

OF TEN ACRES OR MORE FOR AN OUTFALL(S) THAT DOES NOT DISCHARGE TO A STATE STREAM WITH UNAVAILABLE PARAMETERS OR EXCEPTIONAL TENNESSEE WATERS. A TEMPORARY (OR PERMANENT) SEDIMENT BASIN OR EQUIVALENT CONTROL MEASURES THAT PROVIDES STORAGE FOR A CALCULATED VOLUME OF RUNOFF FROM A MINIMUM 2-YEAR/ 24-HOUR STORM EVENT, SHALL BE PROVIDED UNTIL FINAL STABILIZATION OF THE SITE. (3.5.3.3)
OR

OF FIVE ACRES OR MORE FOR AN OUTFALL(S) THAT DISCHARGES TO A STATE STREAM WITH UNAVAILABLE PARAMETERS OR EXCEPTIONAL TENNESSEE WATERS. A TEMPORARY (OR PERMANENT) SEDIMENT BASIN THAT PROVIDES STORAGE FOR A CALCULATED VOLUME OF RUNOFF FROM A 5-YEAR/ 24-HOUR STORM EVENT AND RUNOFF FROM EACH ACRE DRAINED, OR EQUIVALENT CONTROL MEASURES, SHALL BE PROVIDED UNTIL FINAL STABILIZATION OF THE SITE. (5.4.1.g).

IN BOTH INSTANCES, THE ENVIRONMENTAL AND ROADWAY DESIGN DIVISIONS MAY BE CONTACTED TO REVIEW AND CONCUR WITH ANY REVISION OF THE SWPPP BEFORE DISTURBANCE OF THE OUTFALL PROCEEDS.

4.4. WETLAND INFORMATION

WILL CONSTRUCTION AND/OR EROSION AND SEDIMENT CONTROLS IMPACT ANY WETLANDS? ☐ YES ☒ NO

IF YES, THE STRUCTURAL EPSC MEASURES HAVE BEEN INCLUDED IN THE TOTAL PROJECT IMPACTS AND IN THE WATER QUALITY PERMITS.

WETLAND INFORMATION				
TDOT WETLAND LABEL	FROM STATION LT OR RT	TO STATION LT OR RT	TEMPORARY IMPACTS (AC)	PERMANENT IMPACTS (AC)
N/A	N/A	N/A	N/A	N/A

4.5. TOTAL MAXIMUM DAILY LOADS (TMDL) INFORMATION (3.5.10)

4.5.1. IS THIS PROJECT LOCATED IN A HUC-8 WATERSHED THAT MAINTAINS AN EPA APPROVED TMDL FOR SILTATION AND HABITAT ALTERATION?
☐YES ☒ NO

4.5.2. IF YES, IS THIS PROJECT LOCATED WITHIN A HUC-12 SUBWATERSHED WITH A WASTE LOAD ALLOCATION (WLA)?
☐ YES ☐ NO

4.5.3. IF YES, DOES THE PROJECT HAVE A DIRECT DISCHARGE TO A 303(d) LISTED STREAM FOR SILTATION OR HABITAT ALTERATION?
☐ YES ☐ NO

4.5.4. IF YES, HAS A SUMMARY OF THE CONSULTATION LETTER BEEN SUBMITTED/RECEIVED?
☐ YES ☐ NO

4.6. ECOLOGY INFORMATION (3.5.5.e)

DOES THE TDOT ENVIRONMENTAL BOUNDARIES REPORT SPECIFY SPECIAL NOTES TO BE ADDED TO THE PLAN SHEETS?
☒ YES ☐ NO

IF YES, THEY HAVE BEEN INCLUDED ON PLAN SHEET(S) 2C.

4.7. ENVIRONMENTAL COMMITMENTS

ARE THERE ANY NOTES ON THE ENVIRONMENTAL COMMITMENT SHEET?
☒ YES ☐ NO

IF YES, THEY HAVE BEEN INCLUDED ON PLAN SHEET(S) 1B.

5. **EROSION PREVENTION AND SEDIMENT CONTROL (EPSC) MEASURES** (3.5.3)

5.1. EPSC MEASURES MUST BE DESIGNED, INSTALLED AND MAINTAINED TO CONTROL STORMWATER VOLUME AND VELOCITY WITHIN THE SITE TO MINIMIZE EROSION (4.1.1).

5.2. EPSC MEASURES MUST CONTROL STORMWATER DISCHARGES, INCLUDING BOTH PEAK FLOWS AND TOTAL STORMWATER VOLUME, TO MINIMIZE EROSION AT OUTLETS, STREAM CHANNELS, AND STREAM BANKS. (4.1.1)

5.3. HAVE THE CONTROL MEASURES BEEN DESIGNED PER THE SIZE AND SLOPE OF THE DISTURBED DRAINAGE AREA (3.5.3.3)?
☒YES ☐ NO

5.4. THE CONTROL MEASURES HAVE, AT A MINIMUM, BEEN DESIGNED FOR THE 2-YEAR, 24 HOUR STORM EVENT (3.5.3.3, 5.4.1.a).

5.5. ARE THE LIMITS OF DISTURBANCE CLEARLY MARKED ON THE EPSC PLANS (3.5.1.h)? ☒ YES ☐ NO

5.6. AREAS TO BE UNDISTURBED SHALL BE CLEARLY MARKED IN THE FIELD BEFORE CONSTRUCTION ACTIVITIES BEGIN.

5.7. UNLESS OTHERWISE NOTED IN THE PLANS, THE CONTRACTOR SHALL NOT CLEAR/DISTURB ANY AREA BEYOND 15 FEET FROM SLOPE LINES OR ROW/ EASEMENT LINE, WHICHEVER IS LESSER.

5.8. CLEARING, GRUBBING, AND OTHER DISTURBANCE TO RIPARIAN VEGETATION SHALL BE LIMITED TO THE MINIMUM NECESSARY FOR SLOPE CONSTRUCTION AND EQUIPMENT OPERATIONS. EXISTING VEGETATION, INCLUDING STREAM AND WETLAND BUFFERS (UNLESS PERMITTED), SHOULD BE PRESERVED TO THE MAXIMUM EXTENT POSSIBLE. UNNECESSARY VEGETATION REMOVAL IS PROHIBITED.

5.9. HAVE STAGED EPSC PLANS BEEN PREPARED FOR THE PROJECT (3.5.2)?
YES ☒ NO ☐ (IF YES, CHECK ONE BELOW)

5.9.1. ☒ PROJECT DISTURBED AREA IS THAN LESS THAN 5 ACRES (MINIMUM OF TWO STAGES OF EPSC PLANS)

5.9.2. ☐ PROJECT DISTURBED AREA IS GREATER THAN 5 ACRES (MINIMUM OF THREE STAGES OF EPSC PLANS)

5.10. STEEP SLOPES ARE DEFINED AS A NATURAL OR CREATED SLOPE OF 35% GRADE OR GREATER REGARDLESS OF HEIGHT. HAVE STEEP SLOPES BEEN MINIMALLY DISTURBED AND/OR PROTECTED BY CONVEYING RUNOFF NON-EROSIVELY AROUND OR OVER THE SLOPE (3.5.3.2) (10. "STEEP SLOPE")? ☐ YES ☐ NO ☒ N/A

5.11. THE STRUCTURAL EPSC MEASURES HAVE BEEN INCLUDED IN THE TOTAL PROJECT IMPACTS AND HAVE BEEN INCLUDED IN THE AQUATIC RESOURCE ALTERATION (ARAP) PERMIT OR SECTION 401 CERTIFICATION (3.5.1.j). REFER TO THE LIST OF APPLICABLE ENVIRONMENTAL PERMITS LOCATED ON SWPPP SHEET S-7. ALL PERMITS WILL BE MAINTAINED ON SITE WITHIN THE "DOCUMENTATION AND PERMITS" BINDER.

5.12. THE EPSC CONTROL MEASURES LISTED IN THE QUANTITIES TABLE ON SHEET 2_9 HAVE BEEN SELECTED IN ACCORDANCE WITH TDOT STANDARD DRAWINGS AND GOOD ENGINEERING PRACTICES (3.5.3.1.b).

5.13. EPSC MEASURES SHALL BE INSTALLED PER TDOT STANDARDS (i.e. STANDARD DRAWINGS) AND SHALL BE FUNCTIONAL PRIOR TO ANY EARTH MOVING OPERATIONS.

- 5.14. EPSC MEASURES WILL NOT BE INSTALLED WITHIN A STREAM WITHOUT FIRST OBTAINING APPROVAL FROM THE PERMITS SECTION.
- 5.15. TEMPORARY EPSC MEASURES MAY BE REMOVED AT THE BEGINNING OF THE WORKDAY, BUT MUST BE REINSTALLED AT THE END OF THE WORKDAY OR BEFORE A PRECIPITATION EVENT.
- 5.16. EPSC MEASURES LOCATED IN WOTUS (EPHEMERAL STREAMS) MUST BE CONSIDERED TEMPORARY AND SHALL BE REMOVED AT THE END OF CONSTRUCTION.
- 5.17. THE CONTRACTOR SHALL ESTABLISH AND MAINTAIN A PROACTIVE METHOD TO PREVENT THE OFF-SITE MIGRATION OR DEPOSIT OF SEDIMENT OFF THE PROJECT LIMITS (E.G. R.O.W., EASEMENTS, ETC.), INTO WATERS OF THE STATE/U.S., OR ONTO ROADWAYS USED BY THE PUBLIC. IF SEDIMENT ESCAPES THE CONSTRUCTION SITE, OFF-SITE ACCUMULATIONS OF SEDIMENT THAT HAVE NOT REACHED A STREAM MUST BE REMOVED TO A LEVEL SUFFICIENT TO MINIMIZE OFF-SITE IMPACTS (E.G., FUGITIVE SEDIMENT THAT HAS ESCAPED THE CONSTRUCTION SITE AND HAS COLLECTED IN A STREET MUST BE REMOVED SO THAT IT IS NOT SUBSEQUENTLY WASHED INTO STORM SEWERS AND STREAMS BY THE NEXT RAIN AND/OR SO THAT IT DOES NOT POSE A SAFETY HAZARD TO USERS OF PUBLIC STREETS). ARRANGEMENTS CONCERNING REMOVAL OF SEDIMENT ON ADJOINING PROPERTY MUST BE SETTLED WITH THE ADJOINING PROPERTY OWNER BEFORE REMOVAL OF SEDIMENT. SEDIMENT THAT MIGRATES INTO WATERS OF THE STATE/US SHALL NOT BE REMOVED WITHOUT GUIDANCE FROM TDOT ENVIRONMENTAL PERSONNEL.
- 5.18. OFFSITE VEHICLE TRACKING OF SEDIMENTS AND THE GENERATION OF DUST SHALL BE MINIMIZED. A STABILIZED CONSTRUCTION EXIT (A POINT OF ENTRANCE/EXIT TO THE CONSTRUCTION PROJECT) SHALL BE PROVIDED TO REDUCE THE TRACKING OF MUD AND DIRT ONTO PUBLIC ROADS BY CONSTRUCTION VEHICLES.
- 5.19. THE QUANTITIES REQUIRED FOR STABILIZED CONSTRUCTION EXITS PER TDOT STANDARDS HAVE BEEN SPECIFIED ON SHEET 2.9 (3.5.3.1.n).
- 5.20. DISCHARGES FROM DEWATERING ACTIVITIES ARE PROHIBITED UNLESS MANAGED BY APPROPRIATE CONTROLS THAT PROVIDE THE LEVEL OF TREATMENT (FILTRATION) NECESSARY TO COMPLY WITH PERMIT REQUIREMENTS. (4.1.4).
- 5.21. SETTLING BASINS AND SEDIMENT TRAPS SHALL BE PROPERLY DESIGNED PER THE SIZE OF THE DRAINAGE AREAS OR VOLUME OF WATER TO BE TREATED. TREATED WATER MUST BE DISCHARGED THROUGH A PIPE OR WELL VEGETATED OR LINED CHANNEL, SO THAT THE DISCHARGE DOES NOT CAUSE EROSION OR SEDIMENT TRANSPORT.
- 5.22. DISCHARGES FROM SEDIMENT BASINS AND IMPOUNDMENTS SHALL UTILIZE OUTLET STRUCTURES THAT ONLY WITHDRAW WATER FROM NEAR THE SURFACE OF THE BASIN OR IMPOUNDMENT. TREATED WATER MUST BE DISCHARGED THROUGH A PIPE, WELL- VEGETATED AND/OR LINED CHANNEL, SO THAT THE DISCHARGE DOES NOT CAUSE EROSION OR SEDIMENT TRANSPORT. (4.1.7).
- 5.23. THE DEWATERING OF WORK AREAS, TRENCHES, FOUNDATIONS, EXCAVATIONS, ETC. THAT HAVE COLLECTED STORMWATER, WATER FROM VEHICLE WASH AREAS, OR GROUNDWATER SHALL BE EITHER HELD IN SETTLING BASINS OR TREATED BY FILTRATION AND/OR CHEMICAL TREATMENT PRIOR TO ITS DISCHARGE. ALL CHEMICAL TREATMENTS MUST BE APPLIED PER SECTION 6 FLOCCULANTS.
- 5.24. WATER DISCHARGED FROM DEWATERING ACTIVITIES SHALL NOT CAUSE AN OBJECTIONABLE COLOR CONTRAST WITHIN THE RECEIVING NATURAL RESOURCE. WATER MUST BE HELD WITHIN SETTLING BASINS UNTIL IT IS AT LEAST AS CLEAR AS THE RECEIVING WATERS.
- 5.25. DEWATERING STRUCTURES, SEDIMENT FILTER BAGS, SEDIMENT BASINS AND TRAPS SHALL NOT BE LOCATED CLOSER THAN 30 FEET (60 FEET DESIRABLE VEGETATIVE BUFFER) FOR WATERS WITH UNAVAILABLE PARAMETERS AND EXCEPTIONAL TENNESSEE WATERS AND 15 FEET (30 FEET DESIRABLE VEGETATIVE BUFFER) FOR ALL OTHER FEATURES FROM THE TOP BANK OF A STREAM, WOTUS (EPHEMERAL), WETLAND OR OTHER NATURAL RESOURCE AND SHALL BE PROPERLY DESIGNED PER THE SIZE OF THE DRAINAGE AREAS OR VOLUME OF WATER TO BE TREATED.
- 5.26. STABILIZATION PRACTICES: PRE-CONSTRUCTION VEGETATIVE COVER WILL NOT BE DESTROYED, REMOVED OR DISTURBED MORE THAN 14 DAYS PRIOR TO GRADING OR EARTH MOVING UNLESS THE AREA WILL BE SEEDED AND/OR MULCHED OR OTHER TEMPORARY COVER IS INSTALLED (3.5.3.1.h).
- 5.27. STABILIZATION MEASURES WILL BE INITIATED AS SOON AS POSSIBLE WHERE CONSTRUCTION ACTIVITIES HAVE TEMPORARILY OR PERMANENTLY CEASED. TEMPORARY OR PERMANENT STABILIZATION WILL BE COMPLETED WITHIN 14 DAYS AFTER ACTIVITY HAS TEMPORARILY

OR PERMANENTLY CEASED IN THAT AREA. PERMANENT STABILIZATION WILL REPLACE TEMPORARY MEASURES AS SOON AS PRACTICABLE (3.5.3.2).

- 5.28. PRIORITY SHALL BE GIVEN TO FINISHING OPERATIONS AND PERMANENT EPSC MEASURES OVER TEMPORARY EPSC MEASURES ON ALL PROJECTS. UNPACKED GRAVEL CONTAINING FINES (SILT AND CLAY SIZED PARTICLES) OR CRUSHER-RUN WILL NOT BE CONSIDERED A NON-ERODIBLE SURFACE
- 5.29. DELAYING THE PLANTING OF COVER VEGETATION UNTIL WINTER MONTHS OR DRY MONTHS SHOULD BE AVOIDED, IF POSSIBLE.
- 5.30. A SOIL ANALYSIS SHALL BE PERFORMED PRIOR TO THE APPLICATION OF FERTILIZERS TO ANY PORTION OF THE STE. SOILS SHOULD BE ANALYZED FOR pH, BUFFER VALUE, PHOSPHOROUS, POTASSIUM, CALCIUM AND MAGNESIUM. SOIL SAMPLES SHOULD BE REPRESENTATIVE OF THE AREA FOR WHICH FERTILIZER WILL BE APPLIED. SAMPLE TYPE SHOULD BE COLLECTED AND ANALYZED IN ACCORDANCE WITH THE UT EXTENSION "SOIL TESTING" BROCHURE PB1061. (4.1.5.)
- 5.31. FERTILIZERS SHALL BE APPLIED ONLY IN THE AMOUNTS SPECIFIED FROM THE ANALYSES. ONCE APPLIED, FERTILIZERS SHALL BE WORKED INTO THE SOIL TO LIMIT THE EXPOSURE TO STORMWATER.
- 5.32. STEEP SLOPES SHALL BE TEMPORARILY STABILIZED NOT LATER THAN 7 DAYS AFTER CONSTRUCTION ACTIVITY ON THE SLOPE HAS TEMPORARILY OR PERMANENTLY CEASED. (3.5.3.2).

6. **FLOCCULANTS (3.5.3.1.b)**

IS ADDITIONAL PHYSICAL OR CHEMICAL TREATMENT OF STORMWATER RUNOFF NECESSARY (5.4.1.a)? ☐ YES ☒ NO

IF YES, THE FOLLOWING NOTES APPLY:

- 6.1. POLYACRYLAMIDES (PAM) SHALL BE OF THE ANIONIC OR NEUTRALLY CHARGED TYPE ONLY. PAM REQUIREMENTS ARE AS FOLLOWS:
- 6.1.1. CATIONIC PAM IS NOT ALLOWED BECAUSE OF ITS TOXICITY TO FISH AND AQUATIC LIFE.
- 6.1.2. ANIONIC AND NEUTRALLY CHARGED PAM SHALL MEET THE EPA AND FDA ACRYLAMIDE MONOMER LIMITS OF EQUAL TO OR LESS THAN 0.05% BY WEIGHT ACRYLAMIDE MONOMER.
- 6.1.3. ANIONIC AND NEUTRALLY CHARGED PAM SHALL HAVE A DENSITY OF 10% TO 55% BY WEIGHT AND A MOLECULAR WEIGHT OF 16 TO 24 MG/MOLES.
- 6.1.4. PAM MIXTURES SHALL BE NON-COMBUSTIBLE.
- 6.1.5. PAM SHALL CONTAIN ONLY MANUFACTURER-RECOMMENDED ADDITIVES.
- 6.2. ALL PHYSICAL AND/OR CHEMICAL TREATMENT WILL BE RESEARCHED, APPLIED IN ACCORDANCE WITH MANUFACTURE'S GUIDELINES AND FULLY DESCRIBED ON THE EPSC PLANS (3.5.3.1.b).
- 6.3. FLOCCULANTS SHALL BE HANDLED IN ACCORDANCE WITH ALL OCCUPATIONAL SAFETY AND HEALTH ADMINISTRATION (OSHA) MATERIAL SAFETY DATA SHEET (MSDS) REQUIREMENTS AND SHALL BE APPLIED IN ACCORDANCE WITH THE MANUFACTURER'S RECOMMENDATIONS FOR THE SPECIFIED USE CONFORMING TO ALL FEDERAL, STATE AND LOCAL LAWS, RULES AND REGULATIONS.
- 6.4. ALL VENDORS AND SUPPLIERS OF FLOCCULANTS SHALL PRESENT OR SUPPLY A WRITTEN TOXICITY REPORT FOR BOTH ACUTE AND CHRONIC TOXICITY TESTS WHICH VERIFIES THAT THE FLOCCULANT EXHIBITS ACCEPTABLE TOXICITY PARAMETERS WHICH MEET OR EXCEED THE EPA REQUIREMENTS FOR THE STATE AND FEDERAL WATER QUALITY STANDARDS. WHOLE EFFLUENT TESTING DOES NOT MEET THIS REQUIREMENT AS PRIMARY REACTIONS HAVE OCCURRED AND TOXIC POTENTIALS HAVE BEEN REDUCED.
- 6.5. DO NOT APPLY FLOCCULANTS DIRECTLY TO, OR WITHIN 60 FEET, OF ANY STREAMS, WETLANDS, OR OTHER NATURAL WATER RESOURCE LOCATED ON OR ADJACENT TO THE CONSTRUCTION SITE. DO NOT APPLY FLOCCULANTS DIRECTLY INTO WATERS CONTAINED WITHIN SEDIMENT PONDS OR TO SLOPES THAT PRODUCE RUNOFF DIRECTLY INTO A STREAM, WETLAND, OR OTHER NATURAL WATER RESOURCE. DO NOT APPLY FLOCCULANTS IMMEDIATELY AT A STORMWATER OUTFALL WHERE RUNOFF LEAVES THE PROJECT LIMITS.
- 6.6. BEFORE FLOCCULANTS CAN BE USED ON A CONSTRUCTION PROJECT, SITE-SPECIFIC SOIL SAMPLES MUST BE OBTAINED AND TESTED BY THE MANUFACTURER OR THEIR REPRESENTATIVE, TO IDENTIFY THE OPTIMUM FLOCCULANT TYPE AND APPLICATION RATE. SINCE FLOCCULANT

EFFICACY IS HIGHLY DEPENDENT ON SOIL TYPE, SOIL SAMPLES WILL NEED TO BE OBTAINED FROM EACH SOIL HORIZON THAT WILL BE ACCESSED DURING EXCAVATION. FLOCCULANTS SHOULD BE APPLIED ON A CONSTRUCTION SITE IN ACCORDANCE WITH THE MANUFACTURER'S RECOMMENDED APPLICATION OR DOSAGE RATE. APPLICATION METHOD SHALL ENSURE UNIFORM COVERAGE TO THE TARGET AREA. DO NOT APPLY EMULSION FORMS OF FLOCCULANTS DIRECTLY TO STORMWATER RUNOFF OR TO STREAMS, WETLANDS, OR OTHER WATER RESOURCES DUE TO SURFACTANT TOXICITY.

- 6.7. FLOCCULANT POWDER MAY BE APPLIED BY A HAND SPREADER OR A MECHANICAL SPREADER. IF APPROVED BY THE MANUFACTURER, FLOCCULANT MAY BE MIXED WITH DRY SILICA SAND, FERTILIZER, SEED, OR OTHER SOIL AMENDMENTS TO AID IN SPREADING. FLOCCULANTS MAY ALSO BE APPLIED WITH A WATER TRUCK OR AS PART OF HYDRO-SEEDING. APPLICATION METHOD SHALL ENSURE UNIFORM COVERAGE TO THE TARGET AREA.
- 6.8. MANUFACTURER'S GUIDANCE SHOULD BE FOLLOWED FOR BLOCK, LOG AND SOCK SPACING CONFIGURATIONS. BEFORE FLOCCULANTS CAN BE USED ON A CONSTRUCTION PROJECT, SITE-SPECIFIC SOIL SAMPLES MUST BE OBTAINED AND TESTED BY THE MANUFACTURER OR THEIR REPRESENTATIVE, TO IDENTIFY THE OPTIMUM FLOCCULANT TYPE AND APPLICATION RATE. SINCE FLOCCULANT EFFICACY IS HIGHLY DEPENDENT ON SOIL TYPE, SOIL SAMPLES WILL NEED TO BE OBTAINED FROM EACH SOIL HORIZON THAT WILL BE ACCESSED DURING EXCAVATION. FLOCCULANTS SHOULD BE APPLIED ON A CONSTRUCTION SITE IN ACCORDANCE WITH THE MANUFACTURER'S RECOMMENDED APPLICATION OR DOSAGE RATE.

7. **UTILITY RELOCATION**

ARE UTILITIES INCLUDED IN THE CONTRACT? ☐ YES ☒ NO

IF YES, THE FOLLOWING APPLY:

- 7.1. STORMWATER WHICH COLLECTS IN THE UTILITY TRENCH SHALL BE PUMPED INTO A DEWATERING STRUCTURE OR SEDIMENT FILTER BAG AND TREATED PRIOR TO DISCHARGE.
- 7.2. SILT FENCE SHALL BE INSTALLED ON THE DOWNGRADIENT SIDE OF STOCKPILED SOIL. ANY TRENCHING ACROSS WET WEATHER CONVEYANCES SHALL BE DONE DURING DRY CONDITIONS, REMOVED AND STABILIZED BY THE END OF THE WORK DAY.
- 7.3. UTILITY CROSSINGS IN ENVIRONMENTAL FEATURES SHALL BE CONSTRUCTED IN ACCORDANCE WITH TDOT STANDARDS AND NO WORK SHALL BE CONDUCTED IN FLOWING WATERS. ENVIRONMENTAL PERMITS APPLY TO UTILITIES IN THIS PROJECT. THE STATE CONTRACTOR SHALL COMPLY WITH ALL REQUIREMENTS OF THE PERMITS.
- 7.4. IT IS THE RESPONSIBILITY OF THE STATE UTILITY CONTRACTOR TO PROTECT EXPOSED EARTH FROM EROSION AND TO PROVIDE FOR CONTAINMENT OF SEDIMENT THAT MAY RESULT FROM THEIR WORK. PRIOR TO BEGINNING WORK, ADEQUATE EPSC MEASURES MUST BE IN PLACE TO TRAP ANY SEDIMENT THAT MAY TRAVEL OFF-SITE IN THE EVENT OF RAIN. DURING THE PROGRESSION OF THEIR WORK, EXPOSED EARTH AREAS SHALL BE STABILIZED AS SOON AS POSSIBLE TO PREVENT EROSION. AT NO TIME, SHALL EXPOSED EARTH RESULTING FROM THEIR OPERATIONS HAVE UNPROTECTED ACCESS TO FLOWING OFF-SITE AND ENTERING WATERS OF THE STATE/U.S.
- 7.5. FOR THE INSTALLATION OF BURIED UTILITIES (PIPES AND CABLES), TRENCHES SHALL BE BACKFILLED DAILY AS CONSTRUCTION PROCEEDS. BACKFILLED TRENCHES SHALL BE SEEDED AND MULCHED OR SODDED DAILY IF POSSIBLE, BUT NO LATER THAN FOURTEEN DAYS AFTER BEING BACKFILLED. ANY TEMPORARY SPOILS OF EXCAVATED EARTH SHALL BE LOCATED WITHIN TDOT EPSC MEASURES OR RECEIVE SEPARATE EPSC MEASURES. IF TRENCHES ARE NOT BACKFILLED OVERNIGHT, APPROPRIATE EPSC MEASURES WILL BE INSTALLED BY THE STATE UTILITY CONTRACTOR UNTIL THE TRENCH IS BACKFILLED.
- 7.6. IN REGARDS TO EPSC, TDEC REGULATIONS APPLY TO THE STATE UTILITY CONTRACTORS ON THIS PROJECT. THE STATE CONTRACTOR IS RESPONSIBLE FOR EPSC MEASURES RELATED TO UTILITY CONSTRUCTION INCLUDED IN THE STATE CONTRACT.
- 7.7. TRENCHES FORMED FOR THE INSTALLATION OF BURIED UTILITIES MAY CAUSE STORMWATER RUNOFF TO CONCENTRATE AT THE TRENCH LINE. ADDITIONAL EPSC MEASURES MAY BE REQUIRED TO BE INSTALLED AS APPROVED BY THE TDOT PROJECT ENGINEER.
- 7.8. FOR THE INSTALLATION OF UNDERGROUND UTILITIES OUTSIDE OF THE TDOT RIGHT-OF-WAY, EPSC MEASURES SHALL BE INSTALLED PRIOR TO CLEARING (TRENCHING AND ASSOCIATED BLASTING) IN THOSE AREAS NECESSARY TO PREVENT SEDIMENT FROM LEAVING THE CONSTRUCTION

AREA. THESE EPSC MEASURES SHALL REMAIN UNTIL THE BACKFILLED TRENCH IS STABILIZED WITH FINAL VEGETATIVE COVER.

7.9. THE UTILITY CONTRACTOR SHALL RESTORE ALL AFFECTED WET WEATHER CONVEYANCES TO THE EXISTING TOPOGRAPHIC CONDITIONS AS APPROVED BY THE TDOT RESPONSIBLE PARTY.

7.10. THE UTILITY CONTRACTOR WILL PROVIDE APPROPRIATE EPSC MEASURES TO REPLACE ONSITE EPSC MEASURES REMOVED TO FACILITATE THE INSTALLATION OF UTILITIES. REPLACEMENT OF EPSC MEASURES WILL BE COORDINATED WITH THE TDOT ENGINEER BEFORE COMMENCING WORK.

7.11. FOR UTILITY CROSSINGS THAT UTILIZE HORIZONTAL DIRECTIONAL DRILLING THE FOLLOWING SHALL APPLY:

7.11.1. THE ENTRY AND EXIT POINTS SHALL BE AT LEAST 50 FEET FROM THE STREAM BANK OR WETLAND BOUNDARY.

7.11.2. THE DEPTH OF BORE BELOW THE STREAMBED IS SUFFICIENT TO PREVENT RELEASE OF DRILLING FLUID, BASED ON THE PARENT MATERIAL.

7.11.3. A SITE-SPECIFIC CONTINGENCY AND CONTAINMENT PLAN FOR INADVERTENT RELEASE OF DRILLING FLUID SHALL BE ESTABLISHED PRIOR TO COMMENCEMENT OF WORK. THIS PLAN SHALL BE SUBMITTED TO THE TDOT PROJECT ENGINEER AND THE TDOT ENVIRONMENTAL DIVISION PERMITS AND/OR COMPLIANCE AND FIELD SERVICES OFFICE FOR REVIEW AND APPROVAL.

8. MAINTENANCE AND INSPECTION

8.1. INSPECTION PRACTICES (3.5.8)

8.1.1. PROJECT EPSC INSPECTORS AND ENGINEERS (INCLUDING TDOT STAFF, CONSULTANTS AND CONTRACTOR STAFF) RESPONSIBLE FOR THE INSPECTION, IMPLEMENTATION, MAINTENANCE. AND/OR REPAIR OF EPSC MEASURES SHALL MEET ONE OF THE FOLLOWING REQUIREMENTS (3.5.8.1.):

8.1.1.1. SUCCESSFULLY COMPLETED THE TDOT EPSC INSPECTIONS TRAINING AND ANY RECERTIFICATION COURSE AS REQUIRED.

8.1.1.2. SUCCESSFULLY COMPLETED THE TDEC “LEVEL I - FUNDAMENTALS OF EROSION PREVENTION AND SEDIMENT CONTROL” COURSE AND ANY RECERTIFICATION COURSES AS REQUIRED.

8.1.1.3. BE A CURRENT TN LICENSED PROFESSIONAL ENGINEER OR LANDSCAPE ARCHITECT.

8.1.1.4. BE A CURRENT CERTIFIED PROFESSIONAL IN EROSION AND SEDIMENT CONTROL (CPESC).

8.1.1.5. SUCCESSFULLY COMPLETED TDEC “LEVEL II – DESIGN PRINCIPLES FOR EROSION PREVENTION AND SEDIMENT CONTROL FOR CONSTRUCTION SITES” COURSE AND ANY RECERTIFICATION COURSE AS REQUIRED.

8.1.2. THE TDOT CONSTRUCTION ENGINEER (OR THEIR DULY AUTHORIZED REPRESENTATIVE) AND THE CONTRACTOR'S SITE SUPERINTENDENT ARE RESPONSIBLE FOR INSPECTIONS. MAINTENANCE AND REPAIR ACTIVITIES ARE THE RESPONSIBILITY OF THE CONTRACTOR. THE TDOT CONSTRUCTION ENGINEER OR THEIR DULY AUTHORIZED REPRESENTATIVE SHALL COMPLETE THE EPSC INSPECTION REPORTS AND DISTRIBUTE COPIES PER THE CONTRACT.

8.1.3. THE INSPECTOR SHALL CONDUCT PRE-CONSTRUCTION INSPECTIONS TO VERIFY AREAS THAT ARE NOT TO BE DISTURBED HAVE BEEN MARKED IN THE SWPPP AND IN THE FIELD BEFORE LAND DISTURBANCE ACTIVITIES BEGIN AND INITIAL MEASURES HAVE BEEN INSTALLED (10 “INSPECTOR”) (3.5.1.o).

8.1.4. EPSC CONTROLS SHALL BE INSPECTED TO VERIFY MEASURES HAVE BEEN INSTALLED AND MAINTAINED IN ACCORDANCE WITH TDOT STANDARD DRAWINGS, SPECIFICATIONS, AND GOOD ENGINEERING PRACTICES. EPSC INSPECTIONS SHALL BE DOCUMENTED ON THE TDOT EPSC INSPECTION REPORT FORM AND THE TDEC CONSTRUCTION STORMWATER INSPECTION CERTIFICATION (TWICE-WEEKLY INSPECTIONS) FORM.

8.1.5. OUTFALL POINTS SHALL BE INSPECTED TO ASCERTAIN WHETHER EPSC MEASURES ARE EFFECTIVE IN PREVENTING EROSION AND CONTROLLING SEDIMENT INCLUDING SIGNIFICANT IMPACTS TO SURROUNDING STATE WATERS, WOTUS (EPHEMERAL), WETLANDS, OTHER NATURAL RESOURCES AND ADJACENT PROPERTY OWNERS. WHERE DISCHARGE LOCATIONS ARE INACCESSIBLE, NEARBY DOWN GRADIENT LOCATIONS SHALL BE

INSPECTED. LOCATIONS WHERE VEHICLES ENTER AND EXIT THE SITE SHALL BE INSPECTED FOR EVIDENCE OF OFF-SITE ROADWAY SEDIMENT TRACKING.

8.1.6. INSPECTIONS WILL BE CONDUCTED AT LEAST TWICE EVERY CALENDAR WEEK AND AT LEAST 72 HOURS APART (3.5.8.2.a). A CALENDAR WEEK IS DEFINED AS SUNDAY THROUGH SATURDAY. QUALITY ASSURANCE INSPECTIONS OF TDOT EPSC, NPDES AND WATER QUALITY PERMIT REQUIREMENTS SHALL BE PERFORMED PER THE TDOT ENVIRONMENTAL DIVISION COMPLIANCE AND FIELD SERVICES OFFICE.

8.1.7. THE FREQUENCY OF EPSC INSPECTIONS MAY BE REDUCED TO ONCE A MONTH WHERE SITES OR PORTIONS OF SITES HAVE BEEN TEMPORARILY STABILIZED UNTIL CONSTRUCTION ACTIVITIES RESUME WITH WRITTEN NOTIFICATION BY THE TDOT REGIONAL ENGINEER TO TDEC NASHVILLE CENTRAL OFFICE AND SUBSEQUENT TDEC APPROVAL. WRITTEN NOTIFICATION MUST INCLUDE THE INTENT TO CHANGE FREQUENCY AND JUSTIFICATION (3.5.8.2.a).

8.1.8. ALL DISTURBED AREAS OF THE SITE THAT HAVE NOT BEEN FINALLY STABILIZED, AREAS USED FOR MATERIAL STORAGE THAT ARE EXPOSED TO PRECIPITATION, STRUCTURAL CONTROL MEASURES, AND LOCATIONS WHERE VEHICLES ENTER OR EXIT THE SITE, AND EACH OUTFALL WILL BE INSPECTED (3.5.8.2.b).

8.1.9. THE INSPECTOR WILL OVERSEE THE REQUIREMENTS OF OTHER CONSTRUCTION-RELATED WATER QUALITY PERMITS (I.E. TDEC ARAP, USACE SECTION 404, AND TVA SECTION 26a PERMITS) FOR CONSTRUCTION ACTIVITIES AROUND WATERS OF THE STATE (10 “INSPECTOR”).

8.1.10. THE SWPPP WILL BE REVISED AS NECESSARY BASED ON THE RESULTS OF THE INSPECTION. REVISION(S) WILL BE RECORDED WITHIN 7 DAYS OF THE INSPECTION. REVISION(S) WILL BE IMPLEMENTED WITHIN 14 DAYS OF THE INSPECTION (3.5.8.2.e AND 3.5.8.2.f).

8.1.11. DOCUMENTATION OF INSPECTIONS WILL BE MAINTAINED ON SITE IN THE “DOCUMENTATION AND PERMITS” BINDER. REPORTS WILL BE SUBMITTED TO THE TDOT PROJECT ENGINEER PER THE CONTRACT.

8.1.12. THESE INSPECTION REQUIREMENTS DO NOT APPLY TO DEFINABLE AREAS OF THE SITE THAT HAVE MET FINAL STABILIZATION REQUIREMENTS AND HAVE BEEN NOTED IN THE SWPPP.

8.1.13. TRAINED CERTIFIED INSPECTORS SHALL COMPLETE INSPECTION TO THE BEST OF THEIR ABILITY. FALSIFYING INSPECTION RECORDS OR OTHER DOCUMENTATION OR FAILURE TO COMPLETE INSPECTION DOCUMENTATION SHALL RESULT IN A VIOLATION OF THIS PERMIT AND ANY OTHER APPLICABLE ACTS OR RULES (3.5.8.2.h).

8.2. DULY AUTHORIZED REPRESENTATIVE (7.7.3)

THE PROJECT ENGINEER MAY DELEGATE AN INDIVIDUAL AND/OR CONSULTANT TO SIGN EPSC INSPECTIONS REPORTS. FOR SATISFYING SIGNATORY REQUIREMENTS FOR EPSC INSPECTION REPORTS, THE PROJECT ENGINEER AND NEWLY AUTHORIZED INDIVIDUAL ACCEPTING RESPONSIBILITY MUST COMPLETE AND SIGN THE TDOT CONSTRUCTION DIVISION EPSC DELEGATION OF AUTHORITY.

8.3. MAINTENANCE PRACTICES (3.5.3.1 AND 3.5.7)

8.3.1. ALL CONTROLS WILL BE MAINTAINED IN GOOD AND EFFECTIVE OPERATING ORDER AND IN ACCORDANCE WITH TDOT STANDARD DRAWINGS AND GOOD ENGINEERING PRACTICES. (3.5.3.1.b)

8.3.2. MAINTENANCE AND REPAIR ACTIVITIES ARE THE RESPONSIBILITY OF THE CONTRACTOR.

8.3.3. UPON CONCLUSION OF THE INSPECTIONS, EPSC MEASURES FOUND TO BE INEFFECTIVE SHALL BE REPAIRED, REPLACED, OR MODIFIED BEFORE THE NEXT RAIN EVENT, IF POSSIBLE, BUT IN NO CASE, MORE THAN 24 HOURS AFTER THE INSPECTION OR WHEN THE CONDITION IS IDENTIFIED. IF THE REPAIR, REPLACEMENT OR MODIFICATION IS NOT PRACTICAL WITHIN THE 24-HOUR TIMEFRAME, WRITTEN DOCUMENTATION PROVIDED BY THE CONTRACTOR SHALL BE PLACED IN THE FIELD DIARY AND EPSC INSPECTION REPORT. AN ESTIMATED REPAIR, REPLACEMENT OR MODIFICATION SCHEDULE SHALL BE DOCUMENTED WITHIN 24 HOURS AFTER IDENTIFICATION. (3.5.8.2.e).

8.3.4. SEDIMENT SHALL BE REMOVED FROM SEDIMENT CONTROL STRUCTURES (SEDIMENT TRAPS, SILT FENCE, SEDIMENT BASINS,

OTHER CONTROLS, ETC.) WHEN THE DESIGN CAPACITY HAS BEEN REDUCED BY FIFTY PERCENT (50%). (3.5.3.1.e).

8.3.5. DURING SEDIMENT REMOVAL, THE CONTRACTOR SHALL TAKE STEPS TO ENSURE THAT STRUCTURAL COMPONENTS OF EPSC MEASURES ARE NOT DAMAGED AND THUS MADE INEFFECTIVE. IF DAMAGE DOES OCCUR, THE CONTRACTOR SHALL REPAIR THE EPSC MEASURES AT THE CONTRACTOR'S OWN EXPENSE.

8.3.6. CHECK DAMS WILL BE INSPECTED FOR STABILITY. SEDIMENT WILL BE REMOVED WHEN DEPTH REACHES ONE-HALF (½) THE HEIGHT OF THE DAM.

8.3.7. SEDIMENT REMOVED FROM SEDIMENT CONTROL STRUCTURES SHALL BE PLACED AND TREATED IN A MANNER SO THAT THE SEDIMENT IS CONTAINED WITHIN THE PROJECT LIMITS, DOES NOT MIGRATE INTO FEATURES REMOVED FROM, AND DOES NOT MIGRATE ONTO ADJACENT PROPERTIES AND/OR INTO WATERS OF THE STATE/U.S.

8.3.8. LITTER, CONSTRUCTION DEBRIS, AND CONSTRUCTION CHEMICALS EXPOSED TO STORMWATER WILL BE PICKED UP AND REMOVED FROM STORMWATER EXPOSURE PRIOR TO ANTICIPATED STORM EVENTS OR BEFORE BEING CARRIED OFF THE SITE BY WIND, OR OTHERWISE PREVENTED FROM BECOMING A POLLUTANT SOURCE FOR STORMWATER DISCHARGES. AFTER USE, MATERIALS USED FOR EROSION CONTROL WILL BE REMOVED (3.5.3.1.f).

8.3.9. ALL SEEDED AREAS WILL BE CHECKED FOR BARE SPOTS, EROSION WASHOUTS, AND VIGOROUS GROWTH FREE OF SIGNIFICANT WEED INFESTATIONS.

9. SITE ASSESSMENTS (3.1.2)

QUALITY ASSURANCE SITE ASSESSMENTS OF EROSION PREVENTION AND SEDIMENT CONTROLS SHALL BE PERFORMED PER THE TDOT ENVIRONMENTAL DIVISION COMPLIANCE AND FIELD SERVICES OFFICE GUIDELINES.

10. STORMWATER MANAGEMENT (3.5.4)

10.1. STORMWATER MANAGEMENT WILL BE HANDLED BY TEMPORARY CONTROLS OUTLINED IN THIS SWPPP AND ANY PERMANENT CONTROLS NEEDED TO MEET PERMANENT STORMWATER MANAGEMENT NEEDS IN THE POST CONSTRUCTION PERIOD. PERMANENT CONTROLS WILL BE DEPICTED ON THE PLANS AND NOTED AS PERMANENT.

10.2. DESCRIBE ANY SPECIFIC POST-CONSTRUCTION MEASURES THAT WILL CONTROL VELOCITY, POLLUTANTS, AND/OR EROSION (3.5.4): MILD GRASSED SLOPES WILL INTERCEPT POLLUTANTS AND IMPROVE WATER QUALITY OR STORMWATER RUNOFF.

10.3. OTHER ITEMS NEEDING CONTROL (3.5.5)

CONSTRUCTION MATERIALS: THE FOLLOWING MATERIALS OR SUBSTANCES ARE EXPECTED TO BE PRESENT ON THE SITE DURING THE CONSTRUCTION PERIOD. (CHECK ALL THAT APPLY).

- ☒ LUMBER, GUARDRAIL, TRAFFIC CONTROL DEVICES
- ☒ CONCRETE WASHOUT
- ☒ PIPE CULVERTS (I.E. CONCRETE, CORRUGATED METAL, HDPE, ETC.)
- ☒ MINERAL AGGREGATES, ASPHALT
- ☒ EARTH
- ☒ LIQUID TRAFFIC STRIPING MATERIALS, PAINT
- ☒ ROCK
- ☒ CURING COMPOUND
- ☐ EXPLOSIVES
- ☐ OTHER _____

THESE MATERIALS WILL BE HANDLED AS NOTED IN THIS SWPPP.

10.4. WASTE MATERIALS (3.5.5.b)

WASTE MATERIAL (EARTH, ROCK, ASPHALT, CONCRETE, ETC.) NOT REQUIRED FOR THE CONSTRUCTION OF THE PROJECT WILL BE DISPOSED OF BY THE CONTRACTOR IN ACCORDANCE WITH THE TDOT CONSTRUCTION CONTRACT AND FEDERAL AND STATE REGULATIONS. IMPACTS TO WATERS OF THE STATE/U.S. SHALL BE AVOIDED IF POSSIBLE. IF UNAVOIDABLE, THE CONTRACTOR WILL OBTAIN ALL NECESSARY PERMITS INCLUDING, BUT NOT LIMITED TO NPDES, AQUATIC RESOURCES ALTERATION PERMIT(S) CORPS OF ENGINEERS SECTION 404 PERMITS, AND TVA SECTION 26A PERMITS TO DISPOSE OF WASTE MATERIALS.

10.5. HAZARDOUS WASTE (3.5.5.c) (7.9)

ALL HAZARDOUS WASTE MATERIALS WILL BE DISPOSED OF IN A MANNER WHICH IS COMPLIANT WITH LOCAL OR STATE REGULATIONS. SITE PERSONNEL WILL BE INSTRUCTED IN THESE PRACTICES, AND THE INDIVIDUAL DESIGNATED AS THE CONTRACTOR'S ON-SITE REPRESENTATIVE WILL BE RESPONSIBLE FOR SEEING THAT THESE PRACTICES ARE FOLLOWED. THE CONTRACTOR WILL OBTAIN ALL NECESSARY PERMITS TO DISPOSE OF HAZARDOUS MATERIAL.

10.6. SANITARY WASTE (3.5.5.b)

PORTABLE SANITARY FACILITIES WILL BE PROVIDED ON ALL CONSTRUCTION SITES. SANITARY WASTE WILL BE COLLECTED FROM THE PORTABLE UNITS IN A TIMELY MANNER BY A LICENSED WASTE MANAGEMENT CONTRACTOR OR AS REQUIRED BY ANY LOCAL REGULATIONS. THE CONTRACTOR WILL OBTAIN ALL NECESSARY PERMITS TO DISPOSE OF SANITARY WASTE.

10.7. OTHER MATERIALS

THE FOLLOWING MATERIALS OR SUBSTANCES ARE EXPECTED TO BE PRESENT ON THE SITE DURING THE CONSTRUCTION PERIOD. (CHECK ALL THAT APPLY).

- ☒ FERTILIZERS AND LIME
- ☐ PESTICIDES AND/OR HERBICIDES
- ☒ DIESEL AND GASOLINE
- ☒ MACHINERY LUBRICANTS (OIL AND GREASE)

THESE MATERIALS WILL BE HANDLED AS NOTED IN THIS SWPPP.

11. **NON-STORMWATER DISCHARGES** (3.5.9)

11.1. THE FOLLOWING NON-STORMWATER DISCHARGES ARE ANTICIPATED DURING THE CONSTRUCTION OF THIS PROJECT (CHECK ALL THAT APPLY):

- ☒ DEWATERING OF WORK AREAS OF COLLECTED STORMWATER AND GROUND WATER.
- ☒ WATERS USED TO WASH VEHICLES (OF DUST AND SOIL) WHERE DETERGENTS ARE NOT USED AND DETENTION AND/OR FILTERING IS PROVIDED BEFORE THE WATER LEAVES THE SITE.
- ☒ WATER USED TO CONTROL DUST. (3.5.3.1.n)
- ☒ POTABLE WATER SOURCES INCLUDING WATERLINE FLUSHING FROM WHICH CHLORINE HAS BEEN REMOVED TO THE MAXIMUM EXTENT PRACTICABLE.
- ☒ UNCONTAMINATED GROUNDWATER OR SPRING WATER.
- ☐ FOUNDATION OR FOOTING DRAINS WHERE FLOWS ARE NOT CONTAMINATED WITH POLLUTANTS.
- ☐ OTHER: _____

11.2. ALL ALLOWABLE NON-STORMWATER DISCHARGES WILL BE DIRECTED TO STABLE DISCHARGE STRUCTURES PRIOR TO LEAVING THE SITE. FILTERING OR CHEMICAL TREATMENT MAY BE NECESSARY PRIOR TO DISCHARGE. ALL CHEMICAL TREATMENTS MUST BE APPLIED PER SECTION 6 FLOCCULANTS.

11.3. THE DESIGN OF ALL IMPACTED EPSC MEASURES RECEIVING FLOW FROM ALLOWABLE NON-STORMWATER DISCHARGES MUST BE DESIGNED TO HANDLE THE VOLUME OF THE NON-STORMWATER COMPONENT.

11.4. WASH DOWN OR WASTE DISCHARGE OF CONCRETE TRUCKS WILL NOT BE PERMITTED ON-SITE UNLESS PROPER SETTLEMENT AREAS HAVE BEEN PROVIDED IN ACCORDANCE WITH BOTH STATE AND FEDERAL REGULATIONS.

11.5. ARE ANY DISCHARGES ASSOCIATED WITH INDUSTRIAL (NON-CONSTRUCTION STORMWATER) ACTIVITY EXPECTED (3.5.1.i)?

- ☐ YES
- ☒ NO

IF YES, SPECIFY THE LOCATION OF THE ACTIVITY AND ITS PERMIT NUMBER: _____

12. **SPILL PREVENTION, MANAGEMENT AND NOTIFICATION** (3.5.5.c, 5.1)

12.1. SPILL PREVENTION (3.5.5.c)

12.1.1. CONTRACTOR'S BULK FUEL AND PETROLEUM PRODUCTS STORED ON-SITE OR ADJACENT TO THE R.O.W. IN ABOVE GROUND STORAGE TANKS WITH AGGREGATE STORAGE CAPACITY IN EXCESS OF 1,320 GALLONS SHALL HAVE SECONDARY CONTAINMENT.

12.1.2. THE CONTRACTOR SHALL BE RESPONSIBLE FOR PREPARING A SPILL PREVENTION CONTROL AND COUNTERMEASURE (SPCC) PLAN AS REQUIRED BY TDOT SPECIAL PROVISION 107FP

(REGARDING WATER QUALITY AND STORM WATER PERMITS) AND THE LAW.

12.1.3. THE CONTRACTOR SHALL BE SOLELY RESPONSIBLE FOR OBTAINING ANY NECESSARY LOCAL, STATE, AND FEDERAL PERMITS. THE SPCC PLAN AND/OR PERMITS SHALL BE KEPT ON-SITE AND A COPY PROVIDED TO THE TDOT CONSTRUCTION ENGINEER.

12.2. MATERIAL MANAGEMENT

12.2.1. HOUSEKEEPING

ONLY NEEDED PRODUCTS WILL BE STORED ON-SITE BY THE CONTRACTOR. EXCEPT FOR BULK MATERIALS THE CONTRACTOR WILL STORE ALL MATERIALS UNDER COVER AND IN APPROPRIATE CONTAINERS. PRODUCTS MUST BE STORED IN ORIGINAL CONTAINERS AND LABELED. MATERIAL MIXING WILL BE CONDUCTED IN ACCORDANCE WITH THE MANUFACTURER'S RECOMMENDATIONS. WHEN POSSIBLE, ALL PRODUCTS WILL BE USED COMPLETELY BEFORE PROPERLY DISPOSING OF THE CONTAINER OFF SITE. THE MANUFACTURER'S DIRECTIONS FOR DISPOSAL OF MATERIALS AND CONTAINERS WILL BE FOLLOWED. THE CONTRACTOR'S SITE SUPERINTENDENT WILL INSPECT MATERIALS STORAGE AREAS REGULARLY TO ENSURE PROPER USE AND DISPOSAL. DUST GENERATED WILL BE CONTROLLED IN AN ENVIRONMENTALLY SAFE MANNER. VEGETATION AREAS NOT ESSENTIAL TO THE CONSTRUCTION PROJECT WILL BE PRESERVED AND MAINTAINED AS NOTED ON THE PLANS.

12.2.2. HAZARDOUS MATERIALS

PRODUCTS WILL BE KEPT IN ORIGINAL CONTAINERS UNLESS THE CONTAINER IS NOT RE-SEALABLE. ORIGINAL LABELS AND MATERIAL SAFETY DATA SHEETS WILL BE RETAINED IN A SAFE PLACE TO RELAY IMPORTANT PRODUCT INFORMATION. IF SURPLUS PRODUCT MUST BE DISPOSED OF, MANUFACTURER'S LABEL DIRECTIONS FOR DISPOSAL WILL BE FOLLOWED. MAINTENANCE AND REPAIR OF ALL EQUIPMENT AND VEHICLES INVOLVING OIL CHANGES, HYDRAULIC SYSTEM DRAIN DOWN, DE-GREASING OPERATIONS, FUEL TANK DRAIN DOWN AND REMOVAL, AND OTHER ACTIVITIES WHICH MAY RESULT IN THE ACCIDENTAL RELEASE OF CONTAMINANTS WILL BE CONDUCTED ON AN IMPERVIOUS SURFACE AND UNDER COVER DURING WET WEATHER TO PREVENT THE RELEASE OF CONTAMINANTS ONTO THE GROUND. WHEEL WASH WATER WILL BE COLLECTED AND ALLOWED TO SETTLE OUT SUSPENDED SOLIDS PRIOR TO DISCHARGE. WHEEL WASH WATER WILL NOT BE DISCHARGED DIRECTLY INTO ANY STORMWATER SYSTEM OR STORMWATER TREATMENT SYSTEM. POTENTIAL pH-MODIFYING MATERIALS SUCH AS: BULK CEMENT, CEMENT KILN DUST, FLY ASH, NEW CONCRETE WASHINGS AND CURING WATERS, CONCRETE PUMPING, AND MIXER WASHOUT WATERS WILL BE COLLECTED ON SITE AND MANAGED TO PREVENT CONTAMINATION OF STORMWATER RUNOFF.

12.3. PRODUCT SPECIFIC PRACTICES

12.3.1. PETROLEUM PRODUCTS: ALL ON-SITE VEHICLES WILL BE MONITORED FOR LEAKS AND RECEIVE REGULAR PREVENTIVE MAINTENANCE TO REDUCE THE CHANCE OF LEAKAGE. PETROLEUM PRODUCTS WILL BE STORED IN TIGHTLY SEALED CONTAINERS WHICH ARE CLEARLY LABELED.

12.3.2. FERTILIZERS: FERTILIZERS WILL BE APPLIED ONLY IN THE AMOUNTS SPECIFIED BY THE SOIL ANALYSIS OR TDOT. ONCE APPLIED, FERTILIZERS WILL BE WORKED INTO THE SOIL TO LIMIT THE EXPOSURE TO STORMWATER. FERTILIZERS WILL BE STORED IN AN ENCLOSED AREA UNDER COVER. THE CONTENTS OF PARTIALLY USED FERTILIZER BAGS WILL BE TRANSFERRED TO SEALABLE CONTAINERS TO AVOID SPILLS.

12.3.3. PAINTS: ALL CONTAINERS WILL BE TIGHTLY SEALED AND STORED WHEN NOT REQUIRED FOR USE. THE EXCESS WILL BE DISPOSED OF PER THE MANUFACTURER'S INSTRUCTIONS AND APPLICABLE STATE AND LOCAL REGULATIONS.

12.3.4. CONCRETE TRUCKS: CONTRACTORS WILL PROVIDE DESIGNATED TRUCK WASHOUT AREAS ON THE SITE. THESE AREAS MUST BE SELF CONTAINED AND NOT CONNECTED TO ANY STORMWATER OUTLET OF THE SITE. UPON COMPLETION OF CONSTRUCTION WASHOUT AREAS WILL BE PROPERLY STABILIZED.

12.4. SPILL MANAGEMENT

IN ADDITION TO THE PREVIOUS HOUSEKEEPING AND MANAGEMENT PRACTICES, THE FOLLOWING PRACTICES WILL BE FOLLOWED FOR SPILL PREVENTION AND CLEANUP IF NECESSARY:

12.4.1. FOR ALL HAZARDOUS MATERIALS STORED ON SITE, THE MANUFACTURER'S RECOMMENDED METHODS FOR SPILL CLEAN UP WILL BE CLEARLY POSTED. SITE PERSONNEL WILL BE MADE AWARE OF THE PROCEDURES AND THE LOCATIONS OF THE INFORMATION AND CLEANUP SUPPLIES.

12.4.2. APPROPRIATE CLEANUP MATERIALS AND EQUIPMENT WILL BE MAINTAINED BY THE CONTRACTOR IN THE MATERIALS STORAGE AREA ON-SITE AND UNDER COVER. AS APPROPRIATE, EQUIPMENT AND MATERIALS MAY INCLUDE ITEMS SUCH AS BOOMS, DUST PANS, MOPS, RAGS, GLOVES, GOGGLES, KITTY LITTER, SAND, SAWDUST, AND PLASTIC AND METAL TRASH CONTAINERS SPECIFICALLY FOR CLEAN UP PURPOSES.

12.4.3. ALL SPILLS WILL BE CLEANED IMMEDIATELY AFTER DISCOVERY AND THE MATERIALS DISPOSED OF PROPERLY. THE SPILL AREA WILL BE KEPT WELL VENTILATED AND PERSONNEL WILL WEAR APPROPRIATE PROTECTIVE CLOTHING TO PREVENT INJURY FROM CONTACT WITH A HAZARDOUS SUBSTANCE.

12.4.4. THE CONTRACTOR'S RESPONSIBLE PARTY WILL BE THE SPILL PREVENTION AND CLEANUP COORDINATOR. THE CONTRACTOR IS RESPONSIBLE FOR ENSURING THAT THE SITE SUPERINTENDENT HAS HAD APPROPRIATE TRAINING FOR HAZARDOUS MATERIALS HANDLING, SPILL MANAGEMENT, AND CLEANUP.

12.4.5. IF SPILLS REPRESENT AN IMMINENT THREAT OF ESCAPING THE SITE AND ENTERING RECEIVING WATERS, PERSONNEL WILL RESPOND IMMEDIATELY TO CONTAIN THE RELEASE AND NOTIFY THE SUPERINTENDENT AFTER THE SITUATION HAS BEEN STABILIZED.

12.4.6. IF AN OIL SHEEN IS OBSERVED ON SURFACE WATER (E.G. SETTLING PONDS, DETENTION PONDS, SWALES), ACTION WILL BE TAKEN IMMEDIATELY TO REMOVE THE MATERIAL CAUSING THE SHEEN. THE CONTRACTOR WILL USE APPROPRIATE MATERIALS TO CONTAIN AND ABSORB THE SPILL. THE SOURCE OF THE OIL SHEEN WILL ALSO BE IDENTIFIED AND REMOVED OR REPAIRED AS NECESSARY TO PREVENT FURTHER RELEASES.

12.4.7. IF A SPILL OCCURS THE CONTRACTOR'S SITE SUPERINTENDENT SHALL BE RESPONSIBLE FOR COMPLETING THE SPILL REPORTING FORM AND FOR REPORTING THE SPILL TO THE TDOT CONSTRUCTION ENGINEER AND/OR PROJECT ENGINEER. ALL SPILLS MUST BE REPORTED TO THE APPROPRIATE AGENCY, AND MEASURES SHALL BE TAKEN IMMEDIATELY TO PREVENT THE POLLUTION OF WATERS OF THE STATE/U.S., INCLUDING GROUNDWATER, SHOULD A SPILL OCCUR.

12.4.8. APPROPRIATE CLEANUP MATERIALS AND EQUIPMENT SHALL BE MAINTAINED BY THE CONTRACTOR IN THE MATERIALS STORAGE AREA ON-SITE AND UNDER COVER. SPILL RESPONSE EQUIPMENT SHALL BE INSPECTED AND MAINTAINED BY THE CONTRACTOR AS NECESSARY TO REPLACE ANY MATERIALS USED IN SPILL RESPONSE ACTIVITIES.

12.5. SPILL NOTIFICATION (5.1)

WHERE A RELEASE CONTAINING A HAZARDOUS SUBSTANCE IN AN AMOUNT EQUAL TO, OR MORE THAN A REPORTABLE QUANTITY ESTABLISHED UNDER EITHER 40 CFR 117 OR 40 CFR 302 OCCURS DURING A 24 HOUR PERIOD:

12.5.1. THE TDOT PROJECT ENGINEER IS RESPONSIBLE FOR NOTIFYING THE REGIONAL PROJECT DEVELOPMENT OFFICE (E.G. TRANSPORTATION ENVIRONMENTAL STUDIES SPECIALIST) AS SOON AS HE OR SHE HAS KNOWLEDGE OF THE DISCHARGE.

12.5.2. THE TDOT REGIONAL PROJECT DEVELOPMENT OFFICE WILL NOTIFY THE LOCAL TDEC ENVIRONMENTAL FIELD OFFICE AND ANY OTHER APPLICABLE REGULATORY AGENCIES WITHIN 24 HOURS OF THE SPILL.

12.5.3. IN ADDITION TO ANY FOLLOW UP NOTIFICATIONS REQUIRED BY FEDERAL LAW, A WRITTEN DESCRIPTION OF THE RELEASE, DATE OF RELEASE AND CIRCUMSTANCES LEADING TO THE RELEASE, WHAT ACTIONS WERE TAKEN TO MITIGATE EFFECTS OF THE RELEASE, AND STEPS TAKEN TO MINIMIZE THE CHANCE OF FUTURE OCCURRENCES WILL BE SUBMITTED TO THE APPROPRIATE TDEC ENVIRONMENTAL FIELD OFFICE WITHIN 14 DAYS OF KNOWLEDGE OF THE RELEASE.

12.5.4. THE SWPPP MUST BE MODIFIED WITHIN 14 DAYS OF KNOWLEDGE OF THE RELEASE PROVIDING A DESCRIPTION OF THE RELEASE, CIRCUMSTANCES LEADING TO THE RELEASE, AND THE DATE OF RELEASE. THE SWPPP WILL BE REVIEWED AND MODIFIED AS

NECESSARY TO IDENTIFY MEASURES TO PREVENT THE REOCCURRENCE OF SUCH RELEASES AND TO RESPOND TO SUCH RELEASES.

13. RECORD-KEEPING

13.1. REQUIRED RECORDS

TDOT OR THEIR DULY AUTHORIZED REPRESENTATIVE WILL MAINTAIN AT THE SITE THE FOLLOWING RECORDS OF CONSTRUCTION ACTIVITIES (3.5.3.1.m) (4.1.5.) (6.2.1):

13.1.1. THE DATES WHEN MAJOR GRADING ACTIVITIES OCCUR.

13.1.2. THE DATES WHEN CONSTRUCTION ACTIVITIES TEMPORARILY OR PERMANENTLY CEASE ON A PORTION OF THE SITE.

13.1.3. THE DATES WHEN STABILIZATION MEASURES ARE INITIATED.

13.1.4. RECORDS EPSC INSPECTION REPORTS AND CORRECTIVE MEASURES.

13.1.5. RECORDS OF QUALITY ASSURANCE SITE ASSESSMENTS.

13.1.6. COPY OF SITE EPSC INSPECTOR'S CERTIFICATION AND/OR LICENSING

13.1.7. COPY OF REQUIRED SOIL ANALYSIS

13.1.8. A COPY OF ANY REGULATORY CORRESPONDENCE REGARDING THE EFFECTIVENESS OF THE SWPPP OR EPSC CONTROLS.

13.2. RAINFALL MONITORING PLAN (3.5.3.1.o):

13.2.1. EQUIPMENT

AT A MINIMUM, THE CONTRACTOR WILL INSTALL A FENCE POST TYPE RAIN GAUGE TO MEASURE RAINFALL. THE STANDARD FENCE POST RAIN GAUGE WILL BE A WEDGE-SHAPED GAUGE THAT MEASURES UP TO 6 INCHES OF RAINFALL. AN ENGLISH SCALE WILL BE PROVIDED ON ONE FACE, WITH A METRIC SCALE ON THE OTHER FACE. GRADUATION WILL BE PERMANENTLY MOLDED IN DURABLE WEATHER-RESISTANT PLASTIC. THE MINIMUM GRADUATION WILL BE 0.01 INCH (OR 0.1MM). AN ALUMINUM BRACKET WITH SCREWS MAY BE USED TO MOUNT THE GAUGE ON A WOODEN SUPPORT.

13.2.2. LOCATION

THE RAIN GAUGE WILL BE LOCATED AT OR ALONG THE PROJECT SITE, AS DEFINED IN THE NOI OF THE NPDES PERMIT, IN AN OPEN AREA SUCH THAT THE MEASUREMENT WILL NOT BE INFLUENCED BY OUTSIDE FACTORS (I.E. OVERHANGS, GUTTER, TREES, ETC.). AT LEAST ONE RAIN GAUGE PER LINEAR MILE IS REQUIRED ALONG (AS MEASURED ALONG THE CENTERLINE OF THE PRIMARY ALIGNMENT) THE PROJECT WHERE CLEARING, GRUBBING, EXCAVATION, GRADING, CUTTING OR FILLING IS ACTIVELY PERFORMED, OR EXPOSED SOIL HAS NOT YET BEEN PERMANENTLY STABILIZED.

13.2.3. METHODS

RAINFALL MONITORING WILL BE INITIATED PRIOR TO CLEARING, GRUBBING, EXCAVATION, GRADING, CUTTING, OR FILLING, EXCEPT AS SUCH MINIMAL CLEARING MAY BE NECESSARY TO INSTALL A RAIN GAUGE IN AN OPEN AREA. THE RAIN GAUGE WILL BE CHECKED FOR OPERATIONAL SOUNDNESS DAILY (DURING NORMAL BUSINESS HOURS) IN WET TIMES AND WEEKLY IN DRY TIMES. GAUGES WILL BE REPAIRED OR REPLACED ON THE SAME DAY IF FOUND TO BE NON-OPERATIONAL OR MISSING.

13.2.4. EACH RAIN GAUGE WILL BE READ (FOR DETAILED RECORDS OF RAINFALL) AND EMPTIED AFTER EVERY RAINFALL EVENT OCCURRING ON THE PROJECT SITE AT APPROXIMATELY THE SAME TIME OF THE DAY (DURING NORMAL BUSINESS HOURS). DURING PERIODS OF DRY CONDITIONS, IT WILL NOT BE NECESSARY TO READ THE RAIN GAUGE EVERY DAY. IN LIEU OF THIS REQUIREMENT ON WEEKENDS AND ON STATE HOLIDAYS, THE RAIN GAUGES CAN BE EMPTIED THE NEXT BUSINESS DAY AND A REFERENCE SITE USED FOR A RECORD OF DAILY AMOUNT OF PRECIPITATION FOR THOSE DAYS. A REFERENCE SITE IS THE DOCUMENTATION FROM THE CLOSEST GAUGE WITHIN PROXIMITY OF THE PROJECT FROM A RECOGNIZED SOURCE SUCH AS THE NOAA NATIONAL WEATHER SERVICE.

13.2.5. DETAILED RECORDS WILL BE RECORDED OF RAINFALL EVENTS INCLUDE DATES, AMOUNTS OF RAINFALL, AND THE APPROXIMATE DURATION (OR THE STARTING AND ENDING TIMES). THE RAINFALL RECORDS SHALL BE RECORDED ON THE TDOT RAINFALL RECORD SHEET AND SHALL BE MAINTAINED IN THE "DOCUMENTATION AND PERMITS" BINDER.

13.2.6. IF THE RAINFALL EVENT IS STILL IN PROGRESS AT THE DAILY RECORDING TIME, THE GAUGE WILL BE EMPTIED AND THE RECORD WILL INDICATE THAT THE STORM EVENT WAS STILL IN PROGRESS.

13.2.7. RAIN GAUGE INFORMATION (DETAILED RECORDS), INCLUDING THE LOCATION OF THE NEAREST OUTFALL, WILL BE RECORDED ON THE EPSC INSPECTION REPORT FORMS AT THE TIME OF MEASUREMENT.

13.3. KEEPING PLANS CURRENT (3.4)

13.3.1. THE EPSC PLAN IS TO SERVE AS AN INITIAL GUIDE FOR SITE PERSONNEL AS THE CONSTRUCTION PROCESS DEVELOPS. IT MUST BE AMENDED, MODIFIED, AND UPDATED WHENEVER EPSC INSPECTIONS INDICATE, OR WHERE STATE OR FEDERAL REGULATORY OFFICIALS DETERMINE EPSC MEASURES ARE PROVING INEFFECTIVE IN ELIMINATING OR SIGNIFICANTLY MINIMIZING POLLUTANT SOURCES OR ARE OTHERWISE NOT ACHIEVING THE GENERAL OBJECTIVES OF CONTROLLING POLLUTANTS IN STORMWATER DISCHARGES ASSOCIATED WITH THE CONSTRUCTION ACTIVITY.

13.3.2. THE STAGES DEPICTED WITHIN THE EPSC PLANS MAY NOT COINCIDE WITH THE ACTUAL STAGES OF CONSTRUCTION ESTABLISHED BY THE CONTRACTOR DURING CONSTRUCTION, THUS MODIFICATIONS WILL BE REQUIRED TO ENSURE THE EPSC PLAN IS MAINTAINED TO DEPICT CURRENT SITE CONDITIONS. IT SHOULD BE MAINTAINED SUCH THAT IT WILL ALWAYS REFLECT THE MEASURES THAT ARE INSTALLED DURING THE VARIOUS STAGES OF CONSTRUCTION. IT IS IMPRACTICAL TO DETERMINE ALL THE INTERMEDIATE STAGES OF CONSTRUCTION THAT WILL OCCUR, THUS THESE DOCUMENTS MUST BE UPDATED THROUGHOUT THE LIFE OF THE CONSTRUCTION PROJECT.

13.3.3. THE TDOT EPSC INSPECTOR OR THEIR DULY AUTHORIZED REPRESENTATIVE WILL MODIFY AND UPDATE THE SWPPP WHEN ANY OF THE FOLLOWING CONDITIONS APPLY:

13.3.3.1. WHENEVER THERE IS A CHANGE IN THE SCOPE OF THE PROJECT THAT WOULD BE EXPECTED TO HAVE A SIGNIFICANT EFFECT ON THE DISCHARGE OF POLLUTANTS TO THE WATERS OF THE STATE AND WHICH HAS NOT OTHERWISE BEEN ADDRESSED IN THE SWPPP;

13.3.3.2. WHENEVER INSPECTIONS OR INVESTIGATIONS BY SITE OPERATORS, LOCAL, STATE, OR FEDERAL OFFICIALS INDICATE THE SWPPP IS PROVING INEFFECTIVE IN ELIMINATING OR SIGNIFICANTLY MINIMIZING POLLUTANTS FROM CONSTRUCTION ACTIVITY SOURCES, OR IS OTHERWISE NOT ACHIEVING THE GENERAL OBJECTIVES OF CONTROLLING POLLUTANTS IN STORMWATER DISCHARGES ASSOCIATED WITH CONSTRUCTION ACTIVITY; WHERE LOCAL, STATE, OR FEDERAL OFFICIALS DETERMINE THAT THE SWPPP IS INEFFECTIVE IN ELIMINATING OR SIGNIFICANTLY MINIMIZING POLLUTANT SOURCES, A COPY OF ANY CORRESPONDENCE TO THAT EFFECT MUST BE RETAINED IN THE SWPPP;

13.3.3.3. WHEN ANY NEW OPERATOR AND/OR SUB-OPERATOR IS ASSIGNED OR RELIEVED OF THEIR RESPONSIBILITY TO IMPLEMENT A PORTION OF THE SWPPP;

13.3.3.4. TO PREVENT A NEGATIVE IMPACT TO LEGALLY PROTECTED STATE OR FEDERALLY LISTED OR PROPOSED THREATENED OR ENDANGERED AQUATIC FAUNA;

13.3.3.5. WHEN THERE IS A CHANGE IN CHEMICAL TREATMENT METHODS INCLUDING: USE OF DIFFERENT TREATMENT CHEMICALS, DIFFERENT DOSAGE OR APPLICATION RATES OR A DIFFERENT AREA OF APPLICATION NOT SPECIFIED ON THE EPSC PLANS.

13.3.3.6. ALL SWPPP REVISION(S) SHALL BE RECORDED WITHIN 7 DAYS BY THE PROJECT EPSC INSPECTOR.

13.3.3.7. WHEN A TMDL IS DEVELOPED FOR THE RECEIVING WATERS FOR A POLLUTANT OF CONCERN (SILTATION AND/OR HABITAT ALTERATION), CONSTRUCTION SHALL NOTIFY THE PERMITS SECTION FOR PROPER COORDINATION.

13.4. MAKING PLANS ACCESSIBLE

13.4.1. TDOT WILL RETAIN A COPY OF THIS SWPPP (INCLUDING A COPY OF THE "DOCUMENTATION AND PERMITS" BINDER AT THE CONSTRUCTION SITE (OR OTHER LOCATION ACCESSIBLE TO TDEC AND THE PUBLIC) FROM THE DATE CONSTRUCTION COMMENCES

TO THE DATE OF FINAL STABILIZATION. TDOT WILL HAVE A COPY OF THE SWPPP AVAILABLE AT THE LOCATION WHERE WORK IS OCCURRING ON-SITE FOR THE USE OF OPERATORS AND THOSE IDENTIFIED AS HAVING RESPONSIBILITIES UNDER THE SWPPP WHENEVER THEY ARE ON THE CONSTRUCTION SITE (6.2).

13.4.2. PRIOR TO THE INITIATION OF LAND DISTURBING ACTIVITIES AND UNTIL THE SITE HAS MET THE FINAL STABILIZATION CRITERIA, TDOT OR THEIR DULY AUTHORIZED REPRESENTATIVE WILL POST A NOTICE NEAR THE MAIN ENTRANCE OF THE CONSTRUCTION SITE WITH THE FOLLOWING INFORMATION (3.3.3) (6.2.1):

13.4.2.1. A COPY OF THE NOTICE OF COVERAGE (NOC) WITH THE NPDES PERMIT NUMBER FOR THE PROJECT;

13.4.2.2. THE INDIVIDUAL NAME, COMPANY NAME, E-MAIL ADDRESS (IF APPLICABLE) AND TELEPHONE NUMBER OF THE LOCAL PROJECT SITE OWNER AND OPERATOR CONTACT;

13.4.2.3. A BRIEF DESCRIPTION OF THE PROJECT; AND

13.4.2.4. THE LOCATION OF THE SWPPP.

13.4.3. ALL INFORMATION DESCRIBED IN SECTION 13.4.2 MUST BE MAINTAINED IN LEGIBLE CONDITION. IF POSTING THIS INFORMATION NEAR A MAIN ENTRANCE IS INFEASIBLE DUE TO SAFETY CONCERNS, THE NOTICE SHALL BE POSTED IN A LOCAL BUILDING. THE NOTICE MUST BE PLACED IN A PUBLICLY ACCESSIBLE LOCATION WHERE CONSTRUCTION IS ACTIVELY UNDERWAY AND MOVED AS NECESSARY.

13.5. NOTICE OF TERMINATION (8.0)

13.5.1. WHEN ALL STORMWATER DISCHARGES FROM CONSTRUCTION ACTIVITIES THAT ARE AUTHORIZED BY THE PERMIT ARE ELIMINATED BY FINAL STABILIZATION, THE TDOT REGIONAL ENGINEER WILL SUBMIT A NOTICE OF TERMINATION (NOT) THAT IS SIGNED IN ACCORDANCE WITH THE PERMIT TO THE TDEC CENTRAL OFFICE IN NASHVILLE, TN.

13.5.2. FOR THE PURPOSES OF THE CERTIFICATION REQUIRED BY THE NOT, THE ELIMINATION OF STORMWATER DISCHARGES ASSOCIATED WITH THE CONSTRUCTION ACTIVITY MEANS THE

13.5.2.1. ALL EARTH-DISTURBING ACTIVITIES ON THE SITE ARE COMPLETED AND ALL DISTURBED SOILS AT THE PORTION OF THE CONSTRUCTION SITE WHERE THE OPERATOR HAD CONTROL HAVE BEEN FINALLY STABILIZED; AND

13.5.2.2. ALL CONSTRUCTION MATERIALS, WASTE AND WASTE HANDLING DEVICES, AND ALL EQUIPMENT, AND VEHICLES THAT WERE USED DURING CONSTRUCTION HAVE BEEN REMOVED AND PROPERLY DISPOSED; AND

13.5.2.3. ALL STORMWATER CONTROLS THAT WERE INSTALLED AND MAINTAINED DURING CONSTRUCTION, EXCEPT THOSE THAT ARE INTENDED FOR LONG-TERM USE FOLLOWING TERMINATION OF PERMIT COVERAGE, HAVE BEEN REMOVED; AND

13.5.2.4. ALL POTENTIAL POLLUTANTS AND POLLUTANT GENERATING ACTIVITIES ASSOCIATED WITH CONSTRUCTION HAVE BEEN REMOVED; AND

13.5.2.5. THE PERMITTEE HAS IDENTIFIED WHO IS RESPONSIBLE FOR ONGOING MAINTENANCE OF ANY STORMWATER CONTROLS LEFT ON THE SITE FOR LONG-TERM USE FOLLOWING TERMINATION OF PERMIT COVERAGE; AND

13.5.2.6. TEMPORARY EPSC MEASURES HAVE BEEN OR WILL BE REMOVED AT AN APPROPRIATE TIME TO ENSURE FINAL STABILIZATION IS MAINTAINED; AND

13.5.2.7. ALL STORMWATER DISCHARGES ASSOCIATED WITH CONSTRUCTION ACTIVITIES FROM THE IDENTIFIED SITE THAT ARE AUTHORIZED BY A NPDES GENERAL PERMIT HAVE OTHERWISE BEEN ELIMINATED FROM THE PORTION OF THE CONSTRUCTION SITE WHERE THE OPERATOR HAD CONTROL.

13.6. RETENTION OF RECORDS (6.2)

TDOT WILL RETAIN COPIES OF THE SWPPP, ALL REPORTS REQUIRED BY THE PERMIT, AND RECORDS OF ALL DATA USED TO COMPLETE THE NOTICE OF INTENT FOR THE PROJECT FOR A PERIOD OF AT LEAST THREE (3) YEARS FROM THE DATE THE NOT WAS FILED.

14. **SITE WIDE/PRIMARY PERMITTEE CERTIFICATION** (7.7.5)

I CERTIFY UNDER PENALTY OF LAW THAT THIS DOCUMENT AND ALL ATTACHMENTS WERE PREPARED BY ME, OR UNDER MY DIRECTION OR SUPERVISION. THE SUBMITTED INFORMATION IS TO THE BEST OF MY KNOWLEDGE AND BELIEF, TRUE, ACCURATE, AND COMPLETE. I AM AWARE THAT THERE ARE SIGNIFICANT PENALTIES FOR SUBMITTING FALSE INFORMATION, INCLUDING THE POSSIBILITY OF FINE AND IMPRISONMENT. AS SPECIFIED IN TENNESSEE CODE ANNOTATED SECTION 39-16-702(a)(4), THIS DECLARATION IS MADE UNDER PENALTY OF PERJURY.


AUTHORIZED TDOT PERSONNEL SIGNATURE (3.3.1)

Carma H. Smith
PRINTED NAME

Assistant Director
TITLE

05.04.2018
DATE

15. **SECONDARY PERMITTEE (OPERATOR) CERTIFICATION** (7.7.6)

I CERTIFY UNDER PENALTY OF LAW THAT I HAVE REVIEWED THIS DOCUMENT, ANY ATTACHMENTS, AND THE SWPPP REFERENCED ABOVE. BASED ON MY INQUIRY OF THE CONSTRUCTION SITE OWNER/DEVELOPER IDENTIFIED ABOVE AND/OR MY INQUIRY OF THE PERSON DIRECTLY RESPONSIBLE FOR ASSEMBLING THIS NOI AND SWPPP, I BELIEVE THE INFORMATION SUBMITTED IS ACCURATE. I AM AWARE THAT THIS NOI, IF APPROVED, MAKES THE ABOVE-DESCRIBED CONSTRUCTION ACTIVITY SUBJECT TO NPDES PERMIT NUMBER TNR100000, AND THAT CERTAIN OF MY ACTIVITIES ONSITE ARE THEREBY REGULATED. I AM AWARE THAT THERE ARE SIGNIFICANT PENALTIES, INCLUDING THE POSSIBILITY OF FINE AND IMPRISONMENT FOR KNOWING VIOLATIONS, AND FOR FAILURE TO COMPLY WITH THESE PERMIT REQUIREMENTS. AS SPECIFIED IN TENNESSEE CODE ANNOTATED SECTION 39-16-702(a)(4), THIS DECLARATION IS MADE UNDER PENALTY OF PERJURY.

AUTHORIZED TDOT PERSONNEL SIGNATURE (3.3.1)

PRINTED NAME

TITLE

DATE

16. **ENVIRONMENTAL PERMITS** (9.0)

LIST ALL ENVIRONMENTAL PERMITS AND EXPIRATION DATES FOR PROJECT (TO BE COMPLETED AT THE ENVIRONMENTAL PRECONSTRUCTION MEETING BY TDOT CONSTRUCTION OR THEIR DULY AUTHORIZED REPRESENTATIVE):

ENVIRONMENTAL PERMITS			
PERMIT	YES OR NO	PERMIT OR TRACKING NO.	EXPIRATION DATE*
TDEC ARAP			
CORPS OF ENGINEERS (USACE)			
TVA 26A			
TDEC CGP			
OTHER:			

*THE TDOT ENVIRONMENTAL DIVISION MUST BE NOTIFIED SIX MONTHS PRIOR TO PERMIT EXPIRATION DATE.

